

WINTER 2024-2025 • NOVEMBER 25 - APRIL 20 | INVIERNO 2024-2025 • 25 DE NOVIEMBRE - 20 DE ABRIL



BUS SCHEDULES & GUIDE TO RIDE

HORARIOS DE AUTOBUSES Y GUÍA DE PASEO



ROARING FORK TRANSPORTATION AUTHORITY | 970.925.8484 | RFTA.COM

DRIVE YOUR LIFE

\$60-66K

WE'RE HIRING

BASE SALARY
+ OT OPPORTUNITIES



FULL HEALTH
BENEFITS



PAID
TIME OFF



RETIREMENT
PLAN



PAID CDL
TRAINING



FREE
SKI PASS

Have a successful
career driving through the
beautiful Roaring Fork and
Colorado River Valleys



APPLY TO DRIVE
WITH RFTA TODAY!

[RFTA.COM/EMPLOYMENT](https://www.rfta.com/employment)



TABLE OF CONTENTS

Fares Bike Loading Disable Access.....	4-5
Local Valley Route Schedule	
Local (L) Upvalley Route Schedule.....	6-10
Local (L) Downvalley Route Schedule	11-14
Lost & Found	15
VelociRFTA Bus Rapid Transit (BRT) Route Schedule	
VelociRFTA Bus Rapid Transit (BRT) Upvalley Route Schedule.....	16-19
VelociRFTA Bus Rapid Transit (BRT) Downvalley Route Schedule	20-21
System Wide Map	22-23
Hogback Route Schedule	
Hogback (HGB) Upvalley Route Schedule.....	24-25
Hogback (HGB) Downvalley Route Schedule	26
Ride Glenwood Route Schedule	
Ride Glenwood (RG) Upvalley Route Schedule.....	28
Ride Glenwood (RG) Downvalley Route Schedule.....	30-31
RFTA Passenger Code of Conduct	30-31
Carbondale Circulator (CC) Route Schedule.....	32-33
Woody Creek (WC) Route Schedule	34-35
Snowmass Route Schedule	
Snowmass Valley (SMV) Upvalley & Downvalley Route Schedule	36-37
Snowmass (SM) Upvalley Route Schedule	38-41
Snowmass (SM) Downvalley Route Schedule.....	42-43
Four Mountain Connector	44-47
City of Aspen Free Shuttles	48-49
Winter Weather Riding.....	50-51
Guide to Ride.....	52-53



WINTER SEASON SERVICE SCHEDULES

EFFECTIVE NOVEMBER 25, 2024 - APRIL 20, 2025 | EFECTIVO 25 DE NOVIEMBRE DE 2024 - 20 DE ABRIL DE 2025

FARES: FREE within Zone, \$2.00 to the next Zone, \$1.00 for each additional Zone. **EXACT CASH FARE ONLY.** Bus Operators do not carry change.

• Save 25% on your ride and buy your tickets anywhere, anytime with the **RFTA Tickets** mobile app. Or use a RFTA Stored Value Card, 30-day Zone pass or Seasonal Zone pass.

• **Travel within single zones is FREE for all ages.**

• Seniors 65 and older ride FREE. Seniors must declare status upon boarding the bus and be prepared to present a photo ID that includes a date of birth.

• Children ages 5 and under ride FREE on all routes.

• Youth ages 6-18 ride all regional routes for only \$1.00 when leaving the free zone.

• Veterans and Persons with Disabilities are eligible for a 50% discount with the Select Discount Card program.

HEADSIGNS: are designated with a "L + destination" for Local buses, "BRT + destination" for VelociRFTA Bus Rapid Transit, "CC Circulator" for Carbondale Circulator buses or "HGB + destination" for Hogback buses, ect. Bus headsigns indicate the furthest destination served.

BIKE LOADING: There is no fee to load bikes on RFTA bus bike racks. Bike loading is a first-come, first-served system. If the racks are full, you will need to lock up your bike at the stop, pedal to your destination, or wait for the next bus.

BIKE LOADING HOURS: Bike tires and spokes block headlights. Therefore, bikes will be allowed to be loaded onto buses only during the following hours:

• From Mid-April through Labor Day: 6:00am to 7:30pm

• From the day after Labor Day through the last Saturday in October: 7:00am to 6:00pm

• From the last Sunday in October through Mid-November: 7:00am to 4:30pm

• NO bike loading during the Winter Season: Late November to Early April

PARATRANSIT:

• RFTA provides ADA Complementary Paratransit to individuals with disabilities, who are unable to access or navigate RFTA fixed-route services.

• For more information call 970.384.4855 or visit rfta.com/paratransit.

TITLE VI:

• RFTA operates its services without regard to race, color, national origin, age, sex, or disability in accordance with Title VI of the Civil Rights Act of 1964 and the Americans with Disabilities Act (ADA).

• For more information on the RFTA Civil Rights Program and the procedures to file a complaint, contact RFTA at either 970.384.4974 or titlevi@rfta.com.

• Schedule information is available in TTY (Teletypewriter). TTY users may call Colorado Relay at 711 or 800.676.3777.

FOR MORE INFORMATION VISIT RFTA.COM OR CALL 970.925.8484

TARIFAS: GRATIS dentro de Zona, \$2.00 a la siguiente Zona, \$1.00 por cada Zona adicional. **SOLAMENTE TARIFA EXACTA EN EFECTIVO.** Los operadores de autobuses no llevan cambio.

• Ahorre un 25% en su viaje y compre sus boletos en cualquier lugar y en cualquier momento con la aplicación móvil **RFTA Tickets**. O use una tarjeta de valor almacenado de RFTA, un pase de zona de 30 días o un pase de zona de temporada.

• **Viajar dentro de zonas individuales es GRATIS para todas las edades.**

• Las personas mayores de 65 años viajan GRATIS. Las personas mayores deben declarar su estado al abordar el autobús y estar preparados para presentar una identificación con foto que incluya una fecha de nacimiento.

• Los niños menores de 5 años viajan GRATIS en todas las rutas.

• Los jóvenes de 6 a 18 años viajan en todas las rutas regionales por solo \$1.00 al salir de la zona gratuita.

• Los veteranos y las personas con discapacidad son elegibles para un descuento del 50% con el programa Select Discount Card.

SEÑALES: se designan con un "L + destino" para autobuses locales, "BRT + destino" para VelociRFTA Bus Rapid Transit, "CC Circulator" para autobuses de Carbondale Circulator o "HGB + destino" para autobuses de Hogback, etc. Los letreros de los autobuses indican el destino más lejano.

CARGA DE BICICLETAS: No hay tarifa para cargar bicicletas en las portabicicletas de los autobuses de RFTA. La carga de bicicletas es por orden de llegada. Si los estantes están llenos, deberá guardar su bicicleta en la parada, pedalear hasta su destino o esperar el próximo autobús.

HORAS DE CARGA DE BICICLETAS: Las llantas y los radios de las bicicletas bloquean los faros de los autobuses. Por lo tanto, se permitirá cargar bicicletas en los autobuses solo durante las siguientes horas:

• Desde mediados de abril hasta Labor Day: 6:00 am a 7:30 pm

• Desde el día siguiente de Labor Day hasta el último sábado de octubre: 7:00 am a 6:00 pm

• Desde el último domingo de octubre hasta mediados de noviembre: 7:00 am a 4:30 pm

• NO cargar bicicletas durante la temporada de invierno: finales de noviembre a principios de abril

PARATRÁNSITO:

• RFTA proporciona paratransito complementario de ADA a personas con discapacidades que no pueden acceder o navegar los servicios de ruta fija de RFTA.

• Para obtener más información, llame al 970.384.4855 o visite rfta.com/paratransit.

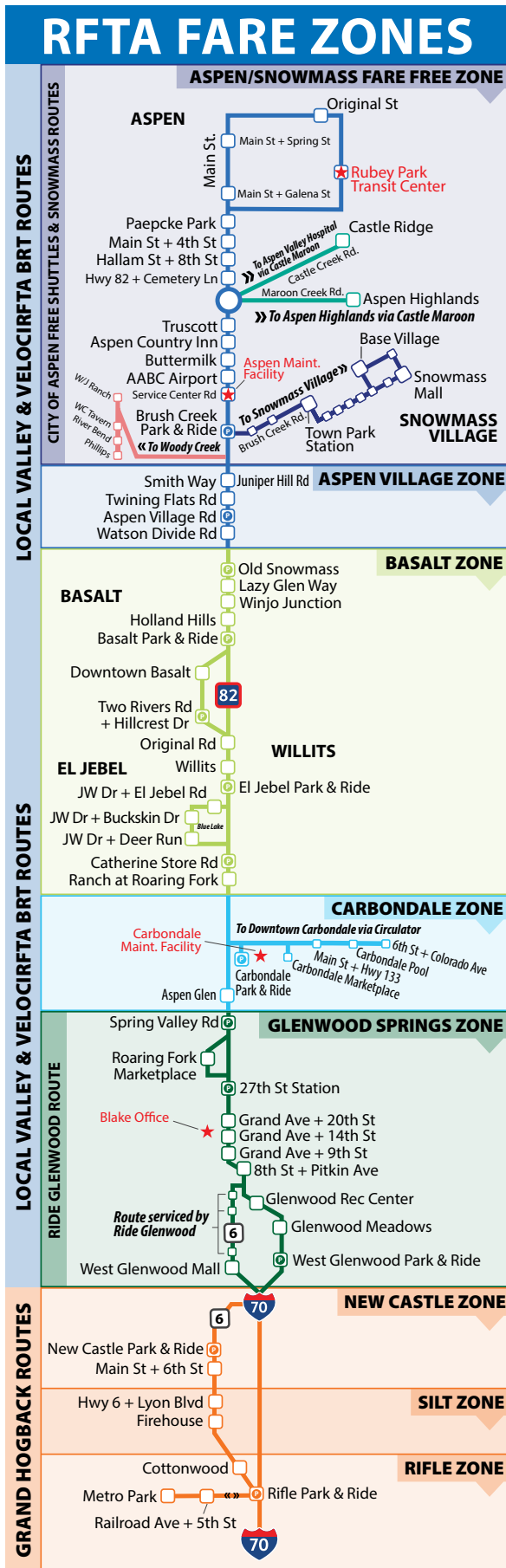
TÍTULO VI:

• RFTA opera sus servicios sin distinción de raza, color, origen nacional, edad, sexo o discapacidad de acuerdo con el Título VI de la Ley de Derechos Civiles de 1964 y la Ley de Estadounidenses con Discapacidades (ADA).

• Para obtener más información sobre el Programa de Derechos Civiles de RFTA y los procedimientos para presentar una queja, comuníquese con RFTA al 970.384.4974 o titlevi@rfta.com.

• La información de horarios está disponible en TTY (Teletypewriter). Los usuarios de TTY pueden llamar a Colorado Relay al 711 o al 800.676.3777.

PARA MÁS INFORMACIÓN VISITE RFTA.COM O LLAME AL 970.925.8484



RFTA FARE CHART FOR THE ROARING FORK VALLEY LOCAL, VELOCIRFTA BRT & GRAND HOGBACK												
ZONE	Rifle	Silt	New Castle	Glenwood Springs	Carbondale	El Jebel/Blue Lake	Basalt/Willits	Old Snowmass	Aspen Village	Woody Creek	Brush Creek Park & Ride	Snowmass Village
Rifle	FREE	2.00	3.00	4.00	5.00	6.00	6.00	7.00	8.00	8.00	8.00	8.00
Silt	2.00	FREE	2.00	3.00	4.00	5.00	5.00	6.00	7.00	7.00	7.00	7.00
New Castle	3.00	2.00	FREE	2.00	3.00	4.00	4.00	5.00	6.00	6.00	6.00	6.00
Glenwood Springs	4.00	3.00	2.00	FREE	2.00	3.00	3.00	4.00	5.00	5.00	5.00	5.00
Carbondale	5.00	4.00	3.00	2.00	FREE	2.00	2.00	3.00	4.00	4.00	4.00	4.00
El Jebel /Blue Lake	6.00	5.00	4.00	3.00	2.00	FREE	FREE	2.00	3.00	3.00	3.00	3.00
Basalt/Willits	6.00	5.00	4.00	3.00	2.00	FREE	FREE	2.00	3.00	3.00	3.00	3.00
Old Snowmass	6.00	5.00	4.00	3.00	2.00	FREE	FREE	2.00	3.00	3.00	3.00	3.00
Aspen Village	7.00	6.00	5.00	4.00	3.00	2.00	2.00	FREE	2.00	2.00	2.00	2.00
Woody Creek	8.00	7.00	6.00	5.00	4.00	3.00	3.00	2.00	FREE	FREE	FREE	FREE
Brush Creek Park & Ride	8.00	7.00	6.00	5.00	4.00	3.00	3.00	2.00	FREE	FREE	FREE	FREE
Snowmass Village	8.00	7.00	6.00	5.00	4.00	3.00	3.00	2.00	FREE	FREE	FREE	FREE
Aspen	8.00	7.00	6.00	5.00	4.00	3.00	3.00	2.00	FREE	FREE	FREE	FREE

- Clickable Tabs
- FARES, BIKE LOADING, DISABLED ACCESS
- LOST & FOUND
- PASSENGER CODE OF CONDUCT
- GUIDE TO RIDE
- WINTER WEATHER RIDING
- SYSTEM WIDE MAP
- LOCAL (L) ROUTE
- VelociRFTA (BRT) ROUTE
- HOGBACK (HGB) ROUTE
- RIDE GLENWOOD (RG) ROUTE
- CARBONDALE CIRCULATOR (CC) ROUTE
- WOODY CREEK (WC) ROUTE
- SNOWMASS (SMV/SM) ROUTES
- FOUR MOUNTAIN CONNECTOR
- CITY OF ASPEN ROUTES

LOCAL

The **Roaring Fork Valley Local route** offers the rider an opportunity to travel throughout Glenwood, Carbondale, El Jebel, Basalt, Snowmass Village and Aspen. In Glenwood Springs connecting buses can travel to Silt, New Castle and Rifle via the Hogback route. **Riders can meet with connecting buses at the Brush Creek Park & Ride to travel to Snowmass Village or Woody Creek.**

Headsigns: Local valley buses are designated with an "L + destination". Bus headsigns indicate the furthest destination served. View all RFTA buses on a live GPS map and get real time stop predictions at myRFTA.com.

This is a FARE service (unless riding within a zone) — see the fare chart on page 5.

La ruta local de Roaring Fork Valley ofrece al pasajero la oportunidad de viajar por Glenwood, Carbondale, El Jebel, Basalt, Snowmass Village y Aspen. En Glenwood Springs, los autobuses de conexión pueden viajar a Silt, New Castle y Rifle a través de la ruta Hogback. Los pasajeros pueden reunirse con autobuses de conexión en Brush Creek y Hwy 82 Lot para viajar a Snowmass Village o Woody Creek.

Letreros: Los autobuses locales del valle están designados con un "L + destino". Los letreros de los autobuses locales indican el destino más lejano.

Vea todos los autobuses de RFTA en un mapa GPS en vivo y obtenga predicciones de paradas en tiempo real en myRFTA.com.

Este es un servicio de tarifa (a menos que viaje dentro de una zona) - consulte la tabla de tarifas en la página 5.

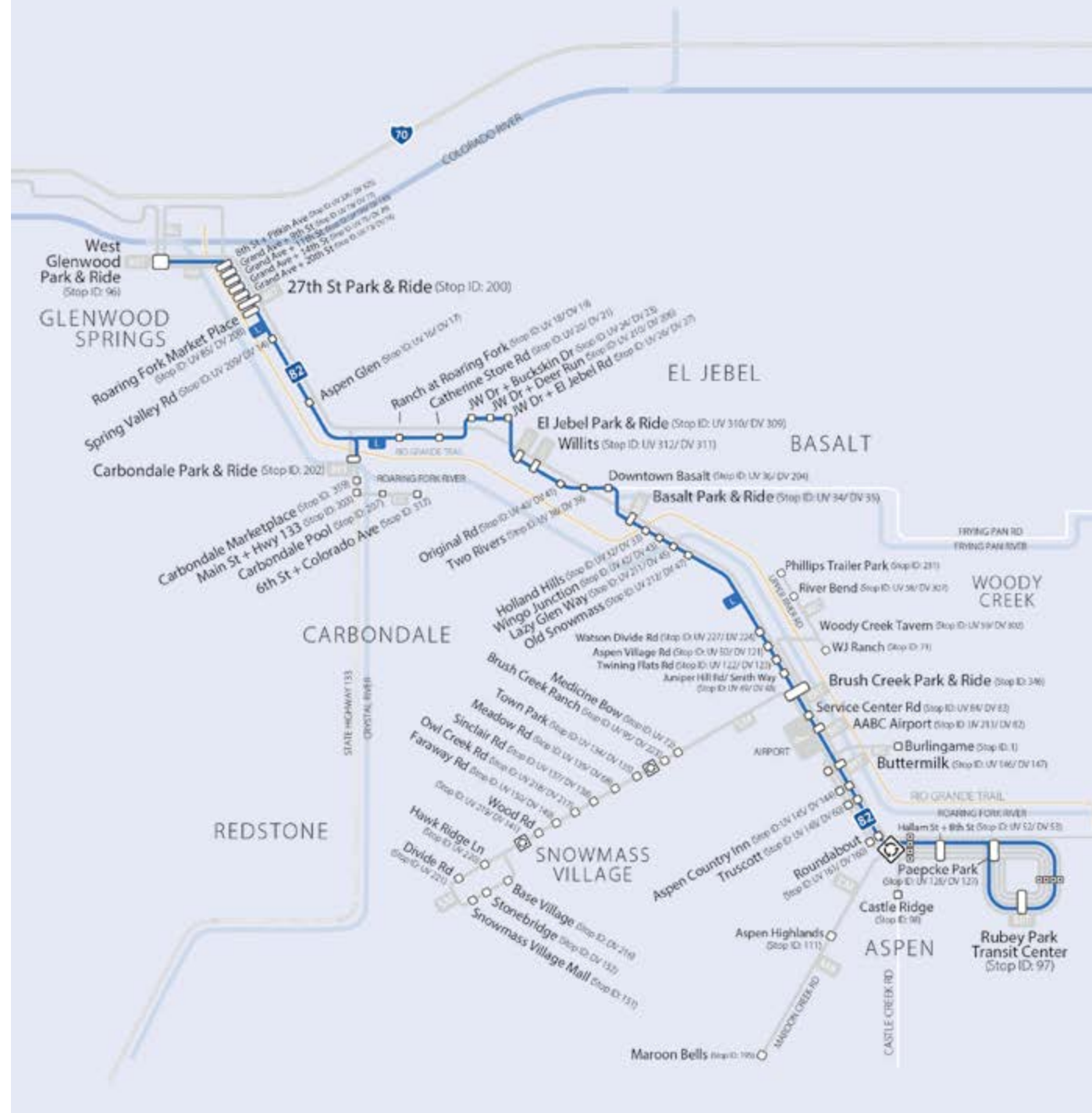
LOCAL UPVALLEY - DAILY CIMA DEL VALLE - DIARIO Glenwood, Carbondale, El Jebel/Basalt ➤ Aspen/Snowmass

	West Glenwood Park & Ride STOP ID: 96	Glenwood Meadows STOP ID: 214	Glenwood Rec Center STOP ID: 215	8th St + Colorado Ave STOP ID: 326	Grand Ave + 9th St STOP ID: 78	Grand Ave + 14th St STOP ID: 75	Grand Ave + 20th St STOP ID: 73	27th St Station STOP ID: 200	Roaring Fork Marketplace STOP ID: 85
1	4:00 AM	*4:02 AM	*4:03 AM	*4:07 AM	*4:08 AM	*4:09 AM	*4:10 AM	*4:15 AM	*4:18 AM
2	4:38 AM	4:40 AM	4:42 AM	4:45 AM	4:46 AM	4:47 AM	4:48 AM	4:53 AM	4:56 AM
3	5:08 AM	5:10 AM	5:12 AM	5:15 AM	5:16 AM	5:17 AM	5:18 AM	5:23 AM	5:26 AM
4	5:38 AM	5:40 AM	5:42 AM	5:45 AM	5:46 AM	5:47 AM	5:48 AM	5:53 AM	5:56 AM
5	6:08 AM	6:10 AM	6:12 AM	6:15 AM	6:16 AM	6:17 AM	6:18 AM	6:23 AM	6:26 AM
6	6:38 AM	6:40 AM	6:42 AM	6:45 AM	6:46 AM	6:47 AM	6:48 AM	6:53 AM	6:56 AM
7	7:08 AM	7:10 AM	7:12 AM	7:15 AM	7:16 AM	7:17 AM	7:18 AM	7:23 AM	7:26 AM
8	7:38 AM	7:40 AM	7:42 AM	7:45 AM	7:46 AM	7:47 AM	7:48 AM	7:53 AM	7:56 AM
9	8:08 AM	8:10 AM	8:12 AM	8:15 AM	8:16 AM	8:17 AM	8:18 AM	8:23 AM	8:26 AM
10	8:38 AM	8:40 AM	8:42 AM	8:45 AM	8:46 AM	8:47 AM	8:48 AM	8:53 AM	8:56 AM
11	9:08 AM	9:10 AM	9:12 AM	9:15 AM	9:16 AM	9:17 AM	9:18 AM	9:23 AM	9:26 AM
12	9:38 AM	9:40 AM	9:42 AM	9:45 AM	9:46 AM	9:47 AM	9:48 AM	9:53 AM	9:56 AM
13	10:08 AM	10:10 AM	10:12 AM	10:15 AM	10:16 AM	10:17 AM	10:18 AM	10:23 AM	10:26 AM
14	10:38 AM	10:40 AM	10:42 AM	10:45 AM	10:46 AM	10:47 AM	10:48 AM	10:53 AM	10:56 AM
15	11:08 AM	11:10 AM	11:12 AM	11:15 AM	11:16 AM	11:17 AM	11:18 AM	11:23 AM	11:26 AM
16	11:38 AM	11:40 AM	11:42 AM	11:45 AM	11:46 AM	11:47 AM	11:48 AM	11:53 AM	11:56 AM
17	12:08 PM	12:10 PM	12:12 PM	12:15 PM	12:16 PM	12:17 PM	12:18 PM	12:23 PM	12:26 PM
18	12:38 PM	12:40 PM	12:42 PM	12:45 PM	12:46 PM	12:47 PM	12:48 PM	12:53 PM	12:56 PM
19	1:08 PM	1:10 PM	1:12 PM	1:15 PM	1:16 PM	1:17 PM	1:18 PM	1:23 PM	1:26 PM
20	1:38 PM	1:40 PM	1:42 PM	1:45 PM	1:46 PM	1:47 PM	1:48 PM	1:53 PM	1:56 PM
21	2:08 PM	2:10 PM	2:12 PM	2:15 PM	2:16 PM	2:17 PM	2:18 PM	2:23 PM	2:26 PM
22	2:38 PM	2:40 PM	2:42 PM	2:45 PM	2:46 PM	2:47 PM	2:48 PM	2:53 PM	2:56 PM
23	3:08 PM	3:10 PM	3:12 PM	3:15 PM	3:16 PM	3:17 PM	3:18 PM	3:23 PM	3:26 PM
24	3:38 PM	3:40 PM	3:42 PM	3:45 PM	3:46 PM	3:47 PM	3:48 PM	3:53 PM	3:56 PM
25	4:08 PM	4:10 PM	4:12 PM	4:15 PM	4:16 PM	4:17 PM	4:18 PM	4:23 PM	4:26 PM
26	4:38 PM	4:40 PM	4:42 PM	4:45 PM	4:46 PM	4:47 PM	4:48 PM	4:53 PM	4:56 PM
27	5:08 PM	5:10 PM	5:12 PM	5:15 PM	5:16 PM	5:17 PM	5:18 PM	5:23 PM	5:26 PM
28	5:38 PM	5:40 PM	5:42 PM	5:45 PM	5:46 PM	5:47 PM	5:48 PM	5:53 PM	5:56 PM
29	6:08 PM	6:10 PM	6:12 PM	6:15 PM	6:16 PM	6:17 PM	6:18 PM	6:23 PM	6:26 PM
30	6:38 PM	6:40 PM	6:42 PM	6:45 PM	6:46 PM	6:47 PM	6:48 PM	6:53 PM	6:56 PM
31	7:08 PM	7:10 PM	7:12 PM	7:15 PM	7:16 PM	7:17 PM	7:18 PM	7:23 PM	7:26 PM
32	7:38 PM	7:40 PM	7:42 PM	7:45 PM	7:46 PM	7:47 PM	7:48 PM	7:53 PM	7:56 PM
33	8:08 PM	8:10 PM	8:12 PM	8:15 PM	8:16 PM	8:17 PM	8:18 PM	8:23 PM	8:26 PM
34	8:38 PM	8:40 PM	8:42 PM	8:45 PM	8:46 PM	8:47 PM	8:48 PM	8:53 PM	8:56 PM
35	9:08 PM	9:10 PM	9:11 PM	9:15 PM	9:16 PM	9:17 PM	9:18 PM	9:23 PM	9:26 PM
36	9:38 PM	9:40 PM	9:41 PM	9:45 PM	9:46 PM	9:47 PM	9:48 PM	9:53 PM	9:56 PM
37	10:08 PM	10:10 PM	10:11 PM	10:15 PM	10:16 PM	10:17 PM	10:18 PM	10:23 PM	10:26 PM
38	10:38 PM	10:40 PM	10:41 PM	10:45 PM	10:46 PM	10:47 PM	10:48 PM	10:53 PM	10:56 PM
39	11:08 PM	11:10 PM	11:11 PM	11:15 PM	11:16 PM	11:17 PM	11:18 PM	11:23 PM	11:26 PM
40	11:38 PM	11:40 PM	11:41 PM	11:45 PM	11:46 PM	11:47 PM	11:48 PM	11:53 PM	11:56 PM
41	12:08 AM	12:10 AM	12:11 AM	12:15 AM	12:16 AM	12:17 AM	12:18 AM	12:23 AM	12:26 AM

Arrivals in bold are scheduled timepoints, all other arrivals (non-bold) are estimated timepoints. Buses may depart early after passengers exit, depending on traffic. Please arrive early when boarding at this location. Las llegadas en negrita son puntos de tiempo programados, todas las demás llegadas (que no están en negrita) son puntos de tiempo estimados. Los autobuses pueden salir temprano después de la salida de los pasajeros, dependiendo del tráfico. Llegue temprano al abordar en este lugar.

* No connection to Snowmass Village at Brush Creek Park & Ride * No hay conexión con Snowmass Village en Brush Creek Park & Ride

L ROUTE Glenwood, Carbondale, El Jebel/Basalt to/from Aspen/Snowmass



↑ BUSES FROM GLENWOOD SPRINGS TO ASPEN ARE TRAVELING "UPVALLEY"
Los autobuses de Glenwood Springs a Aspen viajan "cima del valle"

↓ BUSES FROM ASPEN TO GLENWOOD SPRINGS ARE TRAVELING "DOWNVALLEY"
Los autobuses de Aspen a Glenwood Springs viajan "bajo del valle"

Clickable Tabs

FARES, BIKE LOADING, DISABLED ACCESS

LOST & FOUND

PASSENGER CODE OF CONDUCT

GUIDE TO RIDE

WINTER WEATHER RIDING

SYSTEM WIDE MAP

LOCAL (L) ROUTE

VelociRFTA (BRT) ROUTE

HOGBACK (HGB) ROUTE

RIDE GLENWOOD (RG) ROUTE

CARBONDALE CIRCULATOR (CC) ROUTE

WOODY CREEK (WC) ROUTE

SNOWMASS (SMV/SM) ROUTES

FOUR MOUNTAIN CONNECTOR

CITY OF ASPEN ROUTES

LOCAL UPVALLEY - DAILY CIMA DEL VALLE - DIARIO Glenwood, Carbondale, El Jebel/Basalt ➤ Aspen/Snowmass

	Hwy 82 + Spring Valley Rd UV	Aspen Glen UV	Carbondale Park & Ride	Carbondale Marketplace	Main St + Hwy 133	Carbondale Pool	6th St + Colorado Ave	Main St + Hwy 133	Ranch at Roaring Fork UV	Hwy 82 + Catherine Store Rd UV	JW Dr + Buckskin Dr	JW Dr + Deer Run	JW Dr + El Jebel Rd
	STOP ID: 209	STOP ID: 16	STOP ID: 202	STOP ID: 359	STOP ID: 229	STOP ID: 207	STOP ID: 317	STOP ID: 203	STOP ID: 18	STOP ID: 20	STOP ID: 24	STOP ID: 210	STOP ID: 26
1	*4:23 AM	*4:28 AM	*4:32 AM	*4:34 AM	*4:34 AM	*4:36 AM	*4:36 AM	*4:38 AM	*4:43 AM	*4:45 AM	*4:49 AM	*4:50 AM	*4:56 AM
2	5:01 AM	5:06 AM	5:10 AM	---	---	---	---	---	5:14 AM	5:15 AM	5:19 AM	5:20 AM	5:26 AM
3	5:31 AM	5:36 AM	5:40 AM	---	---	---	---	---	5:44 AM	5:45 AM	5:49 AM	5:50 AM	5:56 AM
4	6:01 AM	6:06 AM	6:10 AM	---	---	---	---	---	6:14 AM	6:15 AM	6:19 AM	6:20 AM	6:26 AM
5	6:31 AM	6:36 AM	6:40 AM	---	---	---	---	---	6:44 AM	6:45 AM	6:49 AM	6:50 AM	6:56 AM
6	7:01 AM	7:06 AM	7:10 AM	---	---	---	---	---	7:14 AM	7:15 AM	7:19 AM	7:20 AM	7:26 AM
7	7:31 AM	7:36 AM	7:40 AM	---	---	---	---	---	7:44 AM	7:45 AM	7:49 AM	7:50 AM	7:56 AM
8	8:01 AM	8:06 AM	8:10 AM	---	---	---	---	---	8:14 AM	8:15 AM	8:19 AM	8:20 AM	8:26 AM
9	8:31 AM	8:36 AM	8:40 AM	---	---	---	---	---	8:44 AM	8:45 AM	8:49 AM	8:50 AM	8:56 AM
10	9:01 AM	9:06 AM	9:10 AM	---	---	---	---	---	9:14 AM	9:15 AM	9:19 AM	9:20 AM	9:26 AM
11	9:31 AM	9:36 AM	9:40 AM	---	---	---	---	---	9:44 AM	9:45 AM	9:49 AM	9:50 AM	9:56 AM
12	10:01 AM	10:06 AM	10:10 AM	---	---	---	---	---	10:14 AM	10:15 AM	10:19 AM	10:20 AM	10:26 AM
13	10:31 AM	10:36 AM	10:40 AM	---	---	---	---	---	10:44 AM	10:45 AM	10:49 AM	10:50 AM	10:56 AM
14	11:01 AM	11:06 AM	11:10 AM	---	---	---	---	---	11:14 AM	11:15 AM	11:19 AM	11:20 AM	11:26 AM
15	11:31 AM	11:36 AM	11:40 AM	---	---	---	---	---	11:44 AM	11:45 AM	11:49 AM	11:50 AM	11:56 AM
16	12:01 PM	12:06 PM	12:10 PM	---	---	---	---	---	12:14 PM	12:15 PM	12:19 PM	12:20 PM	12:26 PM
17	12:31 PM	12:36 PM	12:40 PM	---	---	---	---	---	12:44 PM	12:45 PM	12:49 PM	12:50 PM	12:56 PM
18	1:01 PM	1:06 PM	1:10 PM	---	---	---	---	---	1:14 PM	1:15 PM	1:19 PM	1:20 PM	1:26 PM
19	1:31 PM	1:36 PM	1:40 PM	---	---	---	---	---	1:44 PM	1:45 PM	1:49 PM	1:50 PM	1:56 PM
20	2:01 PM	2:06 PM	2:10 PM	---	---	---	---	---	2:14 PM	2:15 PM	2:19 PM	2:20 PM	2:26 PM
21	2:31 PM	2:36 PM	2:40 PM	---	---	---	---	---	2:44 PM	2:45 PM	2:49 PM	2:50 PM	2:56 PM
22	3:01 PM	3:06 PM	3:10 PM	---	---	---	---	---	3:14 PM	3:15 PM	3:19 PM	3:20 PM	3:26 PM
23	3:31 PM	3:36 PM	3:40 PM	---	---	---	---	---	3:44 PM	3:45 PM	3:49 PM	3:50 PM	3:56 PM
24	4:01 PM	4:06 PM	4:10 PM	---	---	---	---	---	4:14 PM	4:15 PM	4:19 PM	4:20 PM	4:26 PM
25	4:31 PM	4:36 PM	4:40 PM	---	---	---	---	---	4:44 PM	4:45 PM	4:49 PM	4:50 PM	4:56 PM
26	5:01 PM	5:06 PM	5:10 PM	---	---	---	---	---	5:14 PM	5:15 PM	5:19 PM	5:20 PM	5:26 PM
27	5:31 PM	5:36 PM	5:40 PM	---	---	---	---	---	5:44 PM	5:45 PM	5:49 PM	5:50 PM	5:56 PM
28	6:01 PM	6:06 PM	6:10 PM	---	---	---	---	---	6:14 PM	6:15 PM	6:19 PM	6:20 PM	6:26 PM
29	6:31 PM	6:36 PM	6:40 PM	---	---	---	---	---	6:44 PM	6:45 PM	6:49 PM	6:50 PM	6:56 PM
30	7:01 PM	7:06 PM	7:10 PM	---	---	---	---	---	7:14 PM	7:15 PM	7:19 PM	7:20 PM	7:26 PM
31	7:31 PM	7:36 PM	7:40 PM	---	---	---	---	---	7:44 PM	7:45 PM	7:49 PM	7:50 PM	7:56 PM
32	8:01 PM	8:06 PM	8:10 PM	---	---	---	---	---	8:14 PM	8:15 PM	8:19 PM	8:20 PM	8:26 PM
33	8:31 PM	8:36 PM	8:40 PM	---	---	---	---	---	8:44 PM	8:45 PM	8:49 PM	8:50 PM	8:56 PM
34	9:01 PM	9:06 PM	9:10 PM	---	---	---	---	---	9:14 PM	9:15 PM	9:19 PM	9:20 PM	9:26 PM
35	9:31 PM	9:36 PM	9:40 PM	9:42 PM	9:42 PM	9:44 PM	9:44 PM	9:46 PM	9:51 PM	9:53 PM	9:57 PM	9:58 PM	9:59 PM
36	10:01 PM	10:06 PM	10:10 PM	10:12 PM	10:12 PM	10:14 PM	10:14 PM	10:16 PM	10:21 PM	10:23 PM	10:27 PM	10:28 PM	10:29 PM
37	10:31 PM	10:36 PM	10:40 PM	10:42 PM	10:42 PM	10:44 PM	10:44 PM	10:46 PM	10:51 PM	10:53 PM	10:57 PM	10:58 PM	10:59 PM
38	11:01 PM	11:06 PM	11:10 PM	11:12 PM	11:12 PM	11:14 PM	11:14 PM	11:16 PM	11:21 PM	11:23 PM	11:27 PM	11:28 PM	11:29 PM
39	11:31 PM	11:36 PM	11:40 PM	11:42 PM	11:42 PM	11:44 PM	11:44 PM	11:46 PM	11:51 PM	11:53 PM	11:57 PM	11:58 PM	11:59 PM
40	12:01 AM	12:06 AM	12:10 AM	12:12 AM	12:12 AM	12:14 AM	12:14 AM	12:16 AM	12:21 AM	12:23 AM	12:27 AM	12:28 AM	12:29 AM
41	12:31 AM	12:36 AM	12:40 AM	12:42 AM	12:42 AM	12:44 AM	12:44 AM	12:46 AM	12:51 AM	12:53 AM	12:57 AM	12:58 AM	12:59 AM

TRANSFER TO THE CARBONDALE CIRCULATOR AT THE CARBONDALE PARK & RIDE TO ACCESS THESE STOPS

Arrivals in bold are scheduled timepoints, all other arrivals (non-bold) are estimated timepoints. Buses may depart early after passengers exit, depending on traffic. Please arrive early when boarding at this location. Las llegadas en negrita son puntos de tiempo programados, todas las demás llegadas (que no están en negrita) son puntos de tiempo estimados. Los autobuses pueden salir temprano después de la salida de los pasajeros, dependiendo del tráfico. Llegue temprano al abordar en este lugar.

* No connection to Snowmass Village at Brush Creek Park & Ride * No hay conexión con Snowmass Village en Brush Creek Park & Ride



LOCAL UPVALLEY - DAILY CIMA DEL VALLE - DIARIO Glenwood, Carbondale, El Jebel/Basalt ➤ Aspen/Snowmass

El Jebel Park & Ride UV	Willits UV	Hwy 82 + Original Rd UV	Two Rivers Rd + Hillcrest Dr UV	Downtown Basalt	Basalt Park & Ride UV	Holland Hills UV	Wingo Junction UV	Hwy 82 + Lazy Glen Way UV	Old Snowmass UV	Hwy 82 + Watson Divide Rd UV	Hwy 82 + Aspen Village Rd UV	Hwy 82 + Twining Flats Rd UV	Hwy 82 + Juniper Hill Rd
STOP ID: 310	STOP ID: 312	STOP ID: 40	STOP ID: 38	STOP ID: 36	STOP ID: 34	STOP ID: 32	STOP ID: 42	STOP ID: 211	STOP ID: 212	STOP ID: 227	STOP ID: 50	STOP ID: 122	STOP ID: 49
*5:00 AM	*5:01 AM	*5:02 AM	*5:04 AM	*5:09 AM	*5:09 AM	*5:12 AM	*5:12 AM	*5:14 AM	*5:16 AM	*5:21 AM	*5:22 AM	*5:26 AM	*5:28 AM
5:30 AM	5:31 AM	5:32 AM	5:34 AM	5:39 AM	5:39 AM	5:42 AM	5:42 AM	5:44 AM	5:46 AM	5:51 AM	5:52 AM	5:56 AM	5:58 AM
6:00 AM	6:01 AM	6:02 AM	6:04 AM	6:09 AM	6:09 AM	6:12 AM	6:12 AM	6:14 AM	6:16 AM	6:21 AM	6:22 AM	6:26 AM	6:28 AM
6:30 AM	6:31 AM	6:32 AM	6:34 AM	6:39 AM	6:39 AM	6:42 AM	6:42 AM	6:44 AM	6:46 AM	6:51 AM	6:52 AM	6:56 AM	6:58 AM
7:00 AM	7:01 AM	7:02 AM	7:04 AM	7:09 AM	7:09 AM	7:12 AM	7:12 AM	7:14 AM	7:16 AM	7:21 AM	7:22 AM	7:26 AM	7:28 AM
7:30 AM	7:31 AM	7:32 AM	7:34 AM	7:39 AM	7:39 AM	7:42 AM	7:42 AM	7:44 AM	7:46 AM	7:51 AM	7:52 AM	7:56 AM	7:58 AM
8:00 AM	8:01 AM	8:02 AM	8:04 AM	8:09 AM	8:09 AM	8:12 AM	8:12 AM	8:14 AM	8:16 AM	8:21 AM	8:22 AM	8:26 AM	8:28 AM
8:30 AM	8:31 AM	8:32 AM	8:34 AM	8:39 AM	8:39 AM	8:42 AM	8:42 AM	8:44 AM	8:46 AM	8:51 AM	8:52 AM	8:56 AM	8:58 AM
9:00 AM	9:01 AM	9:02 AM	9:04 AM	9:09 AM	9:09 AM	9:12 AM	9:12 AM	9:14 AM	9:16 AM	9:21 AM	9:22 AM	9:26 AM	9:28 AM
9:30 AM	9:31 AM	9:32 AM	9:34 AM	9:39 AM	9:39 AM	9:42 AM	9:42 AM	9:44 AM	9:46 AM	9:51 AM	9:52 AM	9:56 AM	9:58 AM
10:00 AM	10:01 AM	10:02 AM	10:04 AM	10:09 AM	10:09 AM	10:12 AM	10:12 AM	10:14 AM	10:16 AM	10:21 AM	10:22 AM	10:26 AM	10:28 AM
10:30 AM	10:31 AM	10:32 AM	10:34 AM	10:39 AM	10:39 AM	10:42 AM	10:42 AM	10:44 AM	10:46 AM	10:51 AM	10:52 AM	10:56 AM	10:58 AM
11:00 AM	11:01 AM	11:02 AM	11:04 AM	11:09 AM	11:09 AM	11:12 AM	11:12 AM	11:14 AM	11:16 AM	11:21 AM	11:22 AM	11:26 AM	11:28 AM
11:30 AM	11:31 AM	11:32 AM	11:34 AM	11:39 AM	11:39 AM	11:42 AM	11:42 AM	11:44 AM	11:46 AM	11:51 AM	11:52 AM	11:56 AM	11:58 AM
12:00 PM	12:01 PM	12:02 PM	12:04 PM	12:09 PM	12:09 PM	12:12 PM	12:12 PM	12:14 PM	12:16 PM	12:21 PM	12:22 PM	12:26 PM	12:28 PM
12:30 PM	12:31 PM	12:32 PM	12:34 PM	12:39 PM	12:39 PM	12:42 PM	12:42 PM	12:44 PM	12:46 PM	12:51 PM	12:52 PM	12:56 PM	12:58 PM
1:00 PM	1:01 PM	1:02 PM	1:04 PM	1:09 PM	1:09 PM	1:12 PM	1:12 PM	1:14 PM	1:16 PM	1:21 PM	1:22 PM	1:26 PM	1:28 PM
1:30 PM	1:31 PM	1:32 PM	1:34 PM	1:39 PM	1:39 PM	1:42 PM	1:42 PM	1:44 PM	1:46 PM	1:51 PM	1:52 PM	1:56 PM	1:58 PM
2:00 PM	2:01 PM	2:02 PM	2:04 PM	2:09 PM	2:09 PM	2:12 PM	2:12 PM	2:14 PM	2:16 PM	2:21 PM	2:22 PM	2:26 PM	2:28 PM
2:30 PM	2:31 PM	2:32 PM	2:34 PM	2:39 PM	2:39 PM	2:42 PM	2:42 PM	2:44 PM	2:46 PM	2:51 PM	2:52 PM	2:56 PM	2:58 PM
3:00 PM	3:01 PM	3:02 PM	3:04 PM	3:09 PM	3:09 PM	3:12 PM	3:12 PM	3:14 PM	3:16 PM	3:21 PM	3:22 PM	3:26 PM	3:28 PM
3:30 PM	3:31 PM	3:32 PM	3:34 PM	3:39 PM	3:39 PM	3:42 PM	3:42 PM	3:44 PM	3:46 PM	3:51 PM	3:52 PM	3:56 PM	3:58 PM
4:00 PM	4:01 PM	4:02 PM	4:04 PM	4:09 PM	4:09 PM	4:12 PM	4:12 PM	4:14 PM	4:16 PM	4:21 PM	4:22 PM	4:26 PM	4:28 PM
4:30 PM	4:31 PM	4:32 PM	4:34 PM	4:39 PM	4:39 PM	4:42 PM	4:42 PM	4:44 PM	4:46 PM	4:51 PM	4:52 PM	4:56 PM	4:58 PM
5:00 PM	5:01 PM	5:02 PM	5:04 PM	5:09 PM	5:09 PM	5:12 PM	5:12 PM	5:14 PM	5:16 PM	5:21 PM	5:22 PM	5:26 PM	5:28 PM
5:30 PM	5:31 PM	5:32 PM	5:34 PM	5:39 PM	5:39 PM	5:42 PM	5:42 PM	5:44 PM	5:46 PM	5:51 PM	5:52 PM	5:56 PM	5:58 PM
6:00 PM	6:01 PM	6:02 PM	6:04 PM	6:09 PM	6:09 PM	6:12 PM	6:12 PM	6:14 PM	6:16 PM	6:21 PM	6:22 PM	6:26 PM	6:28 PM
6:30 PM	6:31 PM	6:32 PM	6:34 PM	6:39 PM	6:39 PM	6:42 PM	6:42 PM	6:44 PM	6:46 PM	6:51 PM	6:52 PM	6:56 PM	6:58 PM
7:00 PM	7:01 PM	7:02 PM	7:04 PM	7:09 PM	7:09 PM	7:12 PM	7:12 PM	7:14 PM	7:16 PM	7:21 PM	7:22 PM	7:26 PM	7:28 PM
7:30 PM	7:31 PM	7:32 PM	7:34 PM </										

LOCAL UPVALLEY - DAILY CIMA DEL VALLE - DIARIO Glenwood, Carbondale, El Jebel/Basalt ➤ Aspen/Snowmass

	Brush Creek Park & Ride	Hwy 82 + Service Center Rd UV	AABC Airport UV	Buttermilk UV	Aspen Country Inn UV	Truscott UV	Hwy 82 + Roundabout UV	Hallam St + 8th St	Main St + 4th St	Paepcke Park	Main St + Galena St	Main St + Spring St	Spring St + Durant Ave	Rubey Park Transit Center
	STOP ID: 346	STOP ID: 84	STOP ID: 213	STOP ID: 146	STOP ID: 145	STOP ID: 148	STOP ID: 161	STOP ID: 52	STOP ID: 225	STOP ID: 128	STOP ID: 67	STOP ID: 133	STOP ID: 116	STOP ID: 97
1	*5:30 AM	5:32 AM	5:33 AM	5:36 AM	5:37 AM	5:38 AM	5:40 AM	5:42 AM	5:44 AM	5:45 AM	5:45 AM	5:46 AM	5:47 AM	5:48 AM
2	6:00 AM	6:02 AM	6:03 AM	6:06 AM	6:07 AM	6:08 AM	6:10 AM	6:12 AM	6:14 AM	6:15 AM	6:15 AM	6:16 AM	6:17 AM	6:18 AM
3	6:30 AM	6:32 AM	6:33 AM	6:36 AM	6:37 AM	6:38 AM	6:40 AM	6:42 AM	6:44 AM	6:45 AM	6:45 AM	6:46 AM	6:47 AM	6:48 AM
4	7:00 AM	7:02 AM	7:03 AM	7:06 AM	7:07 AM	7:08 AM	7:10 AM	7:12 AM	7:14 AM	7:15 AM	7:15 AM	7:16 AM	7:17 AM	7:18 AM
5	7:30 AM	7:32 AM	7:33 AM	7:36 AM	7:37 AM	7:38 AM	7:40 AM	7:42 AM	7:44 AM	7:45 AM	7:45 AM	7:46 AM	7:47 AM	7:48 AM
6	8:00 AM	8:02 AM	8:03 AM	8:06 AM	8:07 AM	8:08 AM	8:10 AM	8:12 AM	8:14 AM	8:15 AM	8:15 AM	8:16 AM	8:17 AM	8:18 AM
7	8:30 AM	8:32 AM	8:33 AM	8:36 AM	8:37 AM	8:38 AM	8:40 AM	8:42 AM	8:44 AM	8:45 AM	8:45 AM	8:46 AM	8:47 AM	8:48 AM
8	9:00 AM	9:02 AM	9:03 AM	9:06 AM	9:07 AM	9:08 AM	9:10 AM	9:12 AM	9:14 AM	9:15 AM	9:15 AM	9:16 AM	9:17 AM	9:18 AM
9	9:30 AM	9:32 AM	9:33 AM	9:36 AM	9:37 AM	9:38 AM	9:40 AM	9:42 AM	9:44 AM	9:45 AM	9:45 AM	9:46 AM	9:47 AM	9:48 AM
10	10:00 AM	10:02 AM	10:03 AM	10:06 AM	10:07 AM	10:08 AM	10:10 AM	10:12 AM	10:14 AM	10:15 AM	10:15 AM	10:16 AM	10:17 AM	10:18 AM
11	10:30 AM	10:32 AM	10:33 AM	10:36 AM	10:37 AM	10:38 AM	10:40 AM	10:42 AM	10:44 AM	10:45 AM	10:45 AM	10:46 AM	10:47 AM	10:48 AM
12	11:00 AM	11:02 AM	11:03 AM	11:06 AM	11:07 AM	11:08 AM	11:10 AM	11:12 AM	11:14 AM	11:15 AM	11:15 AM	11:16 AM	11:17 AM	11:18 AM
13	11:30 AM	11:32 AM	11:33 AM	11:36 AM	11:37 AM	11:38 AM	11:40 AM	11:42 AM	11:44 AM	11:45 AM	11:45 AM	11:46 AM	11:47 AM	11:48 AM
14	12:00 PM	12:02 PM	12:03 PM	12:06 PM	12:07 PM	12:08 PM	12:10 PM	12:12 PM	12:14 PM	12:15 PM	12:15 PM	12:16 PM	12:17 PM	12:18 PM
15	12:30 PM	12:32 PM	12:33 PM	12:36 PM	12:37 PM	12:38 PM	12:40 PM	12:42 PM	12:44 PM	12:45 PM	12:45 PM	12:46 PM	12:47 PM	12:48 PM
16	1:00 PM	1:02 PM	1:03 PM	1:06 PM	1:07 PM	1:08 PM	1:10 PM	1:12 PM	1:14 PM	1:15 PM	1:15 PM	1:16 PM	1:17 PM	1:18 PM
17	1:30 PM	1:32 PM	1:33 PM	1:36 PM	1:37 PM	1:38 PM	1:40 PM	1:42 PM	1:44 PM	1:45 PM	1:45 PM	1:46 PM	1:47 PM	1:48 PM
18	2:00 PM	2:02 PM	2:03 PM	2:06 PM	2:07 PM	2:08 PM	2:10 PM	2:12 PM	2:14 PM	2:15 PM	2:15 PM	2:16 PM	2:17 PM	2:18 PM
19	2:30 PM	2:32 PM	2:33 PM	2:36 PM	2:37 PM	2:38 PM	2:40 PM	2:42 PM	2:44 PM	2:45 PM	2:45 PM	2:46 PM	2:47 PM	2:48 PM
20	3:00 PM	3:02 PM	3:03 PM	3:06 PM	3:07 PM	3:08 PM	3:10 PM	3:12 PM	3:14 PM	3:15 PM	3:15 PM	3:16 PM	3:17 PM	3:18 PM
21	3:30 PM	3:32 PM	3:33 PM	3:36 PM	3:37 PM	3:38 PM	3:40 PM	3:42 PM	3:44 PM	3:45 PM	3:45 PM	3:46 PM	3:47 PM	3:48 PM
22	4:00 PM	4:02 PM	4:03 PM	4:06 PM	4:07 PM	4:08 PM	4:10 PM	4:12 PM	4:14 PM	4:15 PM	4:15 PM	4:16 PM	4:17 PM	4:18 PM
23	4:30 PM	4:32 PM	4:33 PM	4:36 PM	4:37 PM	4:38 PM	4:40 PM	4:42 PM	4:44 PM	4:45 PM	4:45 PM	4:46 PM	4:47 PM	4:48 PM
24	5:00 PM	5:02 PM	5:03 PM	5:06 PM	5:07 PM	5:08 PM	5:10 PM	5:12 PM	5:14 PM	5:15 PM	5:15 PM	5:16 PM	5:17 PM	5:18 PM
25	5:30 PM	5:32 PM	5:33 PM	5:36 PM	5:37 PM	5:38 PM	5:40 PM	5:42 PM	5:44 PM	5:45 PM	5:45 PM	5:46 PM	5:47 PM	5:48 PM
26	6:00 PM	6:02 PM	6:03 PM	6:06 PM	6:07 PM	6:08 PM	6:10 PM	6:12 PM	6:14 PM	6:15 PM	6:15 PM	6:16 PM	6:17 PM	6:18 PM
27	6:30 PM	6:32 PM	6:33 PM	6:36 PM	6:37 PM	6:38 PM	6:40 PM	6:42 PM	6:44 PM	6:45 PM	6:45 PM	6:46 PM	6:47 PM	6:48 PM
28	7:00 PM	7:02 PM	7:03 PM	7:06 PM	7:07 PM	7:08 PM	7:10 PM	7:12 PM	7:14 PM	7:15 PM	7:15 PM	7:16 PM	7:17 PM	7:18 PM
29	7:30 PM	7:32 PM	7:33 PM	7:36 PM	7:37 PM	7:38 PM	7:40 PM	7:42 PM	7:44 PM	7:45 PM	7:45 PM	7:46 PM	7:47 PM	7:48 PM
30	8:00 PM	8:02 PM	8:03 PM	8:06 PM	8:07 PM	8:08 PM	8:10 PM	8:12 PM	8:14 PM	8:15 PM	8:15 PM	8:16 PM	8:17 PM	8:18 PM
31	8:30 PM	8:32 PM	8:33 PM	8:36 PM	8:37 PM	8:38 PM	8:40 PM	8:42 PM	8:44 PM	8:45 PM	8:45 PM	8:46 PM	8:47 PM	8:48 PM
32	9:00 PM	9:02 PM	9:03 PM	9:06 PM	9:07 PM	9:08 PM	9:10 PM	9:12 PM	9:14 PM	9:15 PM	9:15 PM	9:16 PM	9:17 PM	9:18 PM
33	9:30 PM	9:32 PM	9:33 PM	9:36 PM	9:37 PM	9:38 PM	9:40 PM	9:42 PM	9:44 PM	9:45 PM	9:45 PM	9:46 PM	9:47 PM	9:48 PM
34	10:00 PM	10:02 PM	10:03 PM	10:06 PM	10:07 PM	10:08 PM	10:10 PM	10:12 PM	10:14 PM	10:15 PM	10:15 PM	10:16 PM	10:17 PM	10:18 PM
35	10:30 PM	10:32 PM	10:33 PM	10:36 PM	10:37 PM	10:38 PM	10:40 PM	10:42 PM	10:44 PM	10:45 PM	10:45 PM	10:46 PM	10:47 PM	10:48 PM
36	11:00 PM	11:02 PM	11:03 PM	11:06 PM	11:07 PM	11:08 PM	11:10 PM	11:12 PM	11:14 PM	11:15 PM	11:15 PM	11:16 PM	11:17 PM	11:18 PM
37	11:30 PM	11:32 PM	11:33 PM	11:36 PM	11:37 PM	11:38 PM	11:40 PM	11:42 PM	11:44 PM	11:45 PM	11:45 PM	11:46 PM	11:47 PM	11:48 PM
38	12:00 AM	12:02 AM	12:03 AM	12:06 AM	12:07 AM	12:08 AM	12:10 AM	12:12 AM	12:14 AM	12:15 AM	12:15 AM	12:16 AM	12:17 AM	12:18 AM
39	12:30 AM	12:32 AM	12:33 AM	12:36 AM	12:37 AM	12:38 AM	12:40 AM	12:42 AM	12:44 AM	12:45 AM	12:45 AM	12:46 AM	12:47 AM	12:48 AM
40	1:00 AM	1:02 AM	1:03 AM	1:06 AM	1:07 AM	1:08 AM	1:10 AM	1:12 AM	1:14 AM	1:15 AM	1:15 AM	1:16 AM	1:17 AM	1:18 AM
41	1:30 AM	1:32 AM	1:33 AM	1:36 AM	1:37 AM	1:38 AM	1:40 AM	1:42 AM	1:44 AM	1:45 AM	1:45 AM	1:46 AM	1:47 AM	1:48 AM

DROP OFF ONLY Solo para bajadas

Arrivals in bold are scheduled timepoints, all other arrivals (non-bold) are estimated timepoints. Buses may depart early after passengers exit, depending on traffic. Please arrive early when boarding at this location. Las llegadas en negrita son puntos de tiempo programados, todas las demás llegadas (que no están en negrita) son puntos de tiempo estimados. Los autobuses pueden salir temprano después de la salida de los pasajeros, dependiendo del tráfico. Llegue temprano al abordar en este lugar.

* No connection to Snowmass Village at Brush Creek Park & Ride * No hay conexión con Snowmass Village en Brush Creek Park & Ride

BASALT CONNECT

Free, on-demand rides

SERVICE HOURS | Mon-Fri: 6am - 9am & 3pm - 10pm
Sat-Sun: 6am - 10pm

SERVICE AREA | Includes historic downtown Basalt, Willits & nearby neighborhoods

HOW TO RIDE | Request rides on-demand using the Basalt Connect app

—POWERED BY—

LOCAL DOWNVALLEY - DAILY BAJO DEL VALLE - DIARIO Aspen/Snowmass ➤ Glenwood, Carbondale, El Jebel/Basalt

	Rubey Park Transit Center	Paepcke Park	Main St + 4th St	Hallam St + 8th St	Hwy 82 + Cemetery Ln	Hwy 82 + Roundabout DV	Truscott DV	Aspen Country Inn DV	Buttermilk DV	AABC Airport DV	Hwy 82 + Service Center Rd DV	Brush Creek Park & Ride
	STOP ID: 97	STOP ID: 127	STOP ID: 100	STOP ID: 53	STOP ID: 65	STOP ID: 160	STOP ID: 60	STOP ID: 144	STOP ID: 147	STOP ID: 82	STOP ID: 83	STOP ID: 346
1	6:15 AM	6:15 AM	6:16 AM	6:17 AM	6:18 AM	6:18 AM	6:19 AM	6:20 AM	6:22 AM	6:24 AM	6:25 AM	6:30 AM
2	R 6:45 AM	R 6:45 AM	R 6:46 AM	R 6:47 AM	R 6:48 AM	R 6:48 AM	R 6:49 AM	R 6:50 AM	R 6:52 AM	R 6:54 AM	R 6:55 AM	R 7:00 AM
3	7:15 AM	N 7:15 AM	N 7:16 AM	N 7:17 AM	N 7:18 AM	N 7:18 AM	N 7:19 AM	N 7:20 AM	N 7:22 AM	N 7:24 AM	N 7:25 AM	N 7:30 AM
4	N 7:45 AM	N 7:45 AM	N 7:46 AM	N 7:47 AM	N 7:48 AM	N 7:48 AM	N 7:49 AM	N 7:50 AM	N 7:52 AM	N 7:54 AM	N 7:55 AM	N 8:00 AM
5	8:15 AM	N 8:15 AM	N 8:16 AM	N 8:17 AM	N 8:18 AM	N 8:18 AM	N 8:19 AM	N 8:20 AM	N 8:22 AM	N 8:24 AM	N 8:25 AM	N 8:30 AM
6	N 8:45 AM	N 8:45 AM	N 8:46 AM	N 8:47 AM	N 8:48 AM	N 8:48 AM	N 8:49 AM	N 8:50 AM	N 8:52 AM	N 8:54 AM	N 8:55 AM	N 9:00 AM
7	9:15 AM	N 9:15 AM	N 9:16 AM	N 9:17 AM	N 9:18 AM	N 9:18 AM	N 9:19 AM	N 9:20 AM	N 9:22 AM	N 9:24 AM	N 9:25 AM	N 9:30 AM
8	N 9:45 AM	N 9:45 AM	N 9:46 AM	N 9:47 AM	N 9:48 AM	N 9:48 AM	N 9:49 AM	N 9:50 AM	N 9:52 AM	N 9:54 AM	N 9:55 AM	N 10:00 AM
9	10:15 AM	N 10:15 AM	N 10:16 AM	N 10:17 AM	N 10:18 AM	N 10:18 AM	N 10:19 AM	N 10:20 AM	N 10:22 AM	N 10:24 AM	N 10:25 AM	N 10:30 AM
10	N 10:45 AM	N 10:45 AM	N 10:46 AM	N 10:47 AM	N 10:48 AM	N 10:48 AM	N 10:49 AM	N 10:50 AM	N 10:52 AM	N 10:54 AM	N 10:55 AM	N 11:00 AM
11	11:15 AM	N 11:15 AM	N 11:16 AM	N 11:17 AM	N 11:18 AM	N 11:18 AM	N 11:19 AM	N 11:20 AM	N 11:22 AM	N 11:24 AM	N 11:25 AM	N 11:30 AM
12	N 11:45 AM	N 11:45 AM	N 11:46 AM	N 11:47 AM	N 11:48 AM	N 11:48 AM	N 11:49 AM	N 11:50 AM	N 11:52 AM	N 11:54 AM	N 11:55 AM	N 12:00 PM
13	12:15 PM	N 12:15 PM	N 12:16 PM	N 12:17 PM	N 12:18 PM	N 12:18 PM	N 12:19 PM	N 12:20 PM	N 12:22 PM	N 12:24 PM	N 12:25 PM	N 12:30 PM
14	N 12:45 PM	N 12:45 PM	N 12:46 PM	N 12:47 PM	N 12:48 PM	N 12:48 PM	N 12:49 PM	N 12:50 PM	N 12:52 PM	N 12:54 PM	N 12:55 PM	N 1:00 PM
15	1:15 PM	N 1:15 PM	N 1:16 PM	N 1:17 PM	N 1:18 PM	N 1:18 PM	N 1:19 PM	N 1:20 PM	N 1:22 PM	N 1:24 PM	N 1:25 PM	N 1:30 PM
16	R 1:45 PM	R 1:45 PM	R 1:46 PM	R 1:47 PM	R 1:48 PM	R 1:48 PM	R 1:49 PM	R 1:50 PM	R 1:52 PM	R 1:54 PM	R 1:55 PM	R 2:00 PM
17	N 2:15 PM	N 2:15 PM	N 2:16 PM	N 2:17 PM	N 2:18 PM	N 2:18 PM	N 2:19 PM	N 2:20 PM	N 2:22 PM	N 2:24 PM	N 2:25 PM	N 2:30 PM
18	R 2:45 PM	R 2:45 PM	R 2:46 PM	R 2:47 PM	R 2:48 PM	R 2:48 PM	R 2:49 PM	R 2:50 PM	R 2:52 PM	R 2:54 PM	R 2:55 PM	R 3:00 PM
19	N 3:15 PM	N 3:15 PM	N 3:16 PM	N 3:17 PM	N 3:18 PM	N 3:18 PM	N 3:19 PM	N 3:20 PM	N 3:22 PM	N 3:24 PM	N 3:25 PM	N 3:30 PM
20	R 3:45 PM	R 3:45 PM	R 3:46 PM	R 3:47 PM	R 3:48 PM	R 3:48 PM	R 3:49 PM	R 3:50 PM	R 3:52 PM	R 3:54 PM	R 3:55 PM	R 4:00 PM
21	N 4:15 PM	N 4:15 PM	N 4:16 PM	N 4:17 PM	N 4:18 PM	N 4:18 PM	N 4:19 PM	N 4:20 PM	N 4:22 PM	N 4:24 PM	N 4:25 PM	N 4:30 PM
22	R 4:45 PM	R 4:45 PM	R 4:46 PM	R 4:47 PM	R 4:48 PM	R 4:48 PM	R 4:49 PM	R 4:50 PM	R 4:52 PM	R 4:54 PM	R 4:55 PM	R 5:00 PM
23	N 5:15 PM	N 5:15 PM	N 5:16 PM	N 5:17 PM	N 5:18 PM	N 5:18 PM	N 5:19 PM	N 5:20 PM	N 5:22 PM	N 5:24 PM		

LOCAL DOWNVALLEY - DAILY BAJO DEL VALLE - DIARIO Aspen/Snowmass ► Glenwood, Carbondale, El Jebel/Basalt

	Hwy 82 + Smith Way	Hwy 82 + Twining Flats Rd DV	Hwy 82 + Aspen Village Rd DV	Hwy 82 + Watson Divide Rd DV	Old Snowmass DV	Hwy 82 + Lazy Glen Way DV	Wingo Junction DV	Holland Hills DV	Basalt Park & Ride DV	Downtown Basalt	Two Rivers Rd + Hillcrest Dr DV	Hwy 82 + Original Rd DV
	STOP ID: 48	STOP ID: 123	STOP ID: 121	STOP ID: 224	STOP ID: 47	STOP ID: 45	STOP ID: 43	STOP ID: 33	STOP ID: 35	STOP ID: 204	STOP ID: 39	STOP ID: 41
1	6:30 AM	6:31 AM	6:33 AM	6:33 AM	6:38 AM	6:40 AM	6:40 AM	6:41 AM	6:44 AM	6:45 AM	6:48 AM	6:49 AM
2	R 7:00 AM	R 7:01 AM	R 7:03 AM	R 7:03 AM	R 7:08 AM	R 7:10 AM	R 7:10 AM	R 7:11 AM	R 7:14 AM	R 7:15 AM	R 7:18 AM	R 7:19 AM
3	7:30 AM	7:31 AM	7:33 AM	7:33 AM	7:38 AM	7:40 AM	7:40 AM	7:41 AM	7:44 AM	7:45 AM	7:48 AM	7:49 AM
4	N 8:00 AM	N 8:01 AM	N 8:03 AM	N 8:03 AM	N 8:08 AM	N 8:10 AM	N 8:10 AM	N 8:11 AM	N 8:14 AM	N 8:15 AM	N 8:18 AM	N 8:19 AM
5	8:30 AM	8:31 AM	8:33 AM	8:33 AM	8:38 AM	8:40 AM	8:40 AM	8:41 AM	8:44 AM	8:45 AM	8:48 AM	8:49 AM
6	N 9:00 AM	N 9:01 AM	N 9:03 AM	N 9:03 AM	N 9:08 AM	N 9:10 AM	N 9:10 AM	N 9:11 AM	N 9:14 AM	N 9:15 AM	N 9:18 AM	N 9:19 AM
7	9:30 AM	9:31 AM	9:33 AM	9:33 AM	9:38 AM	9:40 AM	9:40 AM	9:41 AM	9:44 AM	9:45 AM	9:48 AM	9:49 AM
8	N 10:00 AM	N 10:01 AM	N 10:03 AM	N 10:03 AM	N 10:08 AM	N 10:10 AM	N 10:10 AM	N 10:11 AM	N 10:14 AM	N 10:15 AM	N 10:18 AM	N 10:19 AM
9	10:30 AM	10:31 AM	10:33 AM	10:33 AM	10:38 AM	10:40 AM	10:40 AM	10:41 AM	10:44 AM	10:45 AM	10:48 AM	10:49 AM
10	N 11:00 AM	N 11:01 AM	N 11:03 AM	N 11:03 AM	N 11:08 AM	N 11:10 AM	N 11:10 AM	N 11:11 AM	N 11:14 AM	N 11:15 AM	N 11:18 AM	N 11:19 AM
11	11:30 AM	11:31 AM	11:33 AM	11:33 AM	11:38 AM	11:40 AM	11:40 AM	11:41 AM	11:44 AM	11:45 AM	11:48 AM	11:49 AM
12	N 12:00 PM	N 12:01 PM	N 12:03 PM	N 12:03 PM	N 12:08 PM	N 12:10 PM	N 12:10 PM	N 12:11 PM	N 12:14 PM	N 12:15 PM	N 12:18 PM	N 12:19 PM
13	12:30 PM	12:31 PM	12:33 PM	12:33 PM	12:38 PM	12:40 PM	12:40 PM	12:41 PM	12:44 PM	12:45 PM	12:48 PM	12:49 PM
14	N 1:00 PM	N 1:01 PM	N 1:03 PM	N 1:03 PM	N 1:08 PM	N 1:10 PM	N 1:10 PM	N 1:11 PM	N 1:14 PM	N 1:15 PM	N 1:18 PM	N 1:19 PM
15	1:30 PM	1:31 PM	1:33 PM	1:33 PM	1:38 PM	1:40 PM	1:40 PM	1:41 PM	1:44 PM	1:45 PM	1:48 PM	1:49 PM
16	R 2:00 PM	R 2:01 PM	R 2:03 PM	R 2:03 PM	R 2:08 PM	R 2:10 PM	R 2:10 PM	R 2:11 PM	R 2:14 PM	R 2:15 PM	R 2:18 PM	R 2:19 PM
17	N 2:30 PM	N 2:31 PM	N 2:33 PM	N 2:33 PM	N 2:38 PM	N 2:40 PM	N 2:40 PM	N 2:41 PM	N 2:44 PM	N 2:45 PM	N 2:48 PM	N 2:49 PM
18	R 3:00 PM	R 3:01 PM	R 3:03 PM	R 3:03 PM	R 3:08 PM	R 3:10 PM	R 3:10 PM	R 3:11 PM	R 3:14 PM	R 3:15 PM	R 3:18 PM	R 3:19 PM
19	N 3:30 PM	N 3:31 PM	N 3:33 PM	N 3:33 PM	N 3:38 PM	N 3:40 PM	N 3:40 PM	N 3:41 PM	N 3:44 PM	N 3:45 PM	N 3:48 PM	N 3:49 PM
20	R 4:00 PM	R 4:01 PM	R 4:03 PM	R 4:03 PM	R 4:08 PM	R 4:10 PM	R 4:10 PM	R 4:11 PM	R 4:14 PM	R 4:15 PM	R 4:18 PM	R 4:19 PM
21	N 4:30 PM	N 4:31 PM	N 4:33 PM	N 4:33 PM	N 4:38 PM	N 4:40 PM	N 4:40 PM	N 4:41 PM	N 4:44 PM	N 4:45 PM	N 4:48 PM	N 4:49 PM
22	R 5:00 PM	R 5:01 PM	R 5:03 PM	R 5:03 PM	R 5:08 PM	R 5:10 PM	R 5:10 PM	R 5:11 PM	R 5:14 PM	R 5:15 PM	R 5:18 PM	R 5:19 PM
23	N 5:30 PM	N 5:31 PM	N 5:33 PM	N 5:33 PM	N 5:38 PM	N 5:40 PM	N 5:40 PM	N 5:41 PM	N 5:44 PM	N 5:45 PM	N 5:48 PM	N 5:49 PM
24	R 6:00 PM	R 6:01 PM	R 6:03 PM	R 6:03 PM	R 6:08 PM	R 6:10 PM	R 6:10 PM	R 6:11 PM	R 6:14 PM	R 6:15 PM	R 6:18 PM	R 6:19 PM
25	N 6:30 PM	N 6:31 PM	N 6:33 PM	N 6:33 PM	N 6:38 PM	N 6:40 PM	N 6:40 PM	N 6:41 PM	N 6:44 PM	N 6:45 PM	N 6:48 PM	N 6:49 PM
26	R 7:00 PM	R 7:01 PM	R 7:03 PM	R 7:03 PM	R 7:08 PM	R 7:10 PM	R 7:10 PM	R 7:11 PM	R 7:14 PM	R 7:15 PM	R 7:18 PM	R 7:19 PM
27	7:30 PM	7:31 PM	7:33 PM	7:33 PM	7:38 PM	7:40 PM	7:40 PM	7:41 PM	7:44 PM	7:45 PM	7:48 PM	7:49 PM
28	R 8:00 PM	R 8:01 PM	R 8:03 PM	R 8:03 PM	R 8:08 PM	R 8:10 PM	R 8:10 PM	R 8:11 PM	R 8:14 PM	R 8:15 PM	R 8:18 PM	R 8:19 PM
29	8:30 PM	8:31 PM	8:33 PM	8:33 PM	8:38 PM	8:40 PM	8:40 PM	8:41 PM	8:44 PM	8:45 PM	8:48 PM	8:49 PM
30	9:00 PM	9:01 PM	9:03 PM	9:03 PM	9:08 PM	9:10 PM	9:10 PM	9:11 PM	9:14 PM	9:15 PM	9:18 PM	9:19 PM
31	9:30 PM	9:31 PM	9:33 PM	9:33 PM	9:38 PM	9:40 PM	9:40 PM	9:41 PM	9:44 PM	9:45 PM	9:48 PM	9:49 PM
32	10:00 PM	10:01 PM	10:03 PM	10:03 PM	10:08 PM	10:10 PM	10:10 PM	10:11 PM	10:14 PM	10:15 PM	10:18 PM	10:19 PM
33	10:30 PM	10:31 PM	10:33 PM	10:33 PM	10:38 PM	10:40 PM	10:40 PM	10:41 PM	10:44 PM	10:45 PM	10:48 PM	10:49 PM
34	11:00 PM	11:01 PM	11:03 PM	11:03 PM	11:08 PM	11:10 PM	11:10 PM	11:11 PM	11:14 PM	11:15 PM	11:18 PM	11:19 PM
35	11:30 PM	11:31 PM	11:33 PM	11:33 PM	11:38 PM	11:40 PM	11:40 PM	11:41 PM	11:44 PM	11:45 PM	11:48 PM	11:49 PM
36	12:00 AM	12:01 AM	12:03 AM	12:03 AM	12:08 AM	12:10 AM	12:10 AM	12:11 AM	12:14 AM	12:15 AM	12:18 AM	12:19 AM
37	12:30 AM	12:31 AM	12:33 AM	12:33 AM	12:38 AM	12:40 AM	12:40 AM	12:41 AM	12:44 AM	12:45 AM	12:48 AM	12:49 AM
38	1:00 AM	1:01 AM	1:03 AM	1:03 AM	1:08 AM	1:10 AM	1:10 AM	1:11 AM	1:14 AM	1:15 AM	1:18 AM	1:19 AM
39	1:30 AM	1:31 AM	1:33 AM	1:33 AM	1:38 AM	1:40 AM	1:40 AM	1:41 AM	1:44 AM	1:45 AM	1:48 AM	1:49 AM
40	2:00 AM	2:01 AM	2:03 AM	2:03 AM	2:08 AM	2:10 AM	2:10 AM	2:11 AM	2:14 AM	2:15 AM	2:18 AM	2:19 AM
41	2:30 AM	2:31 AM	2:33 AM	2:33 AM	2:38 AM	2:40 AM	2:40 AM	2:41 AM	2:44 AM	2:45 AM	2:48 AM	2:49 AM

Arrivals in bold are scheduled timepoints, all other arrivals (non-bold) are estimated timepoints. Buses may depart early after passengers exit, depending on traffic. Please arrive early when boarding at this location. Las llegadas en negrita son puntos de tiempo programados, todas las demás llegadas (que no están en negrita) son puntos de tiempo estimados. Los autobuses pueden salir temprano después de la salida de los pasajeros, dependiendo del tráfico. Llegue temprano al abordar en este lugar.



LOCAL DOWNVALLEY - DAILY BAJO DEL VALLE - DIARIO Aspen/Snowmass ► Glenwood, Carbondale, El Jebel/Basalt

Willits DV	El Jebel Park & Ride DV	JW Dr + El Jebel Rd	JW Dr + Deer Run	JW Dr + Buckskin Dr	Hwy 82 + Catherine Store Rd DV	Ranch at Roaring Fork DV	Carbondale Park & Ride	Carbondale Marketplace	Main St + Hwy 133	Carbondale Pool	6th St + Colorado Ave
STOP ID: 311	STOP ID: 309	STOP ID: 27	STOP ID: 206	STOP ID: 23	STOP ID: 21	STOP ID: 19	STOP ID: 202	STOP ID: 359	STOP ID: 229	STOP ID: 207	STOP ID: 317
6:51 AM	6:52 AM	6:53 AM	6:56 AM	6:56 AM	7:00 AM	7:01 AM	7:07 AM	---	---	---	---
R 7:21 AM	R 7:22 AM	R 7:23 AM	R 7:26 AM	R 7:26 AM	R 7:30 AM	R 7:31 AM	R 7:37 AM	---	---	---	---
7:51 AM	7:52 AM	7:53 AM	7:56 AM	7:56 AM	8:00 AM	8:01 AM	8:07 AM	---	---	---	---
N 8:21 AM	N 8:22 AM	N 8:23 AM	N 8:26 AM	N 8:26 AM	N 8:30 AM	N 8:31 AM	N 8:37 AM	---	---	---	---
8:51 AM	8:52 AM	8:53 AM	8:56 AM	8:56 AM	9:00 AM	9:01 AM	9:07 AM	---	---	---	---
N 9:21 AM	N 9:22 AM	N 9:23 AM	N 9:26 AM	N 9:26 AM	N 9:30 AM	N 9:31 AM	N 9:37 AM	---	---	---	---
9:51 AM	9:52 AM	9:53 AM	9:56 AM	9:56 AM	10:00 AM	10:01 AM	10:07 AM	---	---	---	---
N 10:21 AM	N 10:22 AM	N 10:23 AM	N 10:26 AM	N 10:26 AM	N 10:30 AM	N 10:31 AM	N 10:37 AM	---	---	---	---
10:51 AM	10:52 AM	10:53 AM	10:56 AM	10:56 AM	11:00 AM	11:01 AM	11:07 AM	---	---	---	---
N 11:21 AM	N 11:22 AM	N 11:23 AM	N 11:26 AM	N 11:26 AM	N 11:30 AM	N 11:31 AM	N 11:37 AM	---	---	---	---
11:51 AM	11:52 AM	11:53 AM	11:56 AM	11:56 AM	12:00 PM	12:01 PM	12:07 PM	---	---	---	---
N 12:21 PM	N 12:22 PM	N 12:23 PM	N 12:26 PM	N 12:26 PM	N 12:30 PM	N 12:31 PM	N 12:37 PM	---	---	---	---
12:51 PM	12:52 PM	12:53 PM	12:56 PM	12:56 PM	1:00 PM	1:01 PM	1:07 PM	---	---	---	---
N 1:21 PM	N 1:22 PM	N 1:23 PM	N 1:26 PM	N 1:26 PM	N 1:30 PM	N 1:31 PM	N 1:37 PM	---	---	---	---
1:51 PM	1:52 PM	1:53 PM	1:56 PM	1:56 PM	2:00 PM	2:01 PM	2:07 PM	---	---	---	---
R 2:21 PM	R 2:22 PM	R 2:23 PM	R 2:26 PM	R 2:26 PM	R 2:30 PM	R 2:31 PM	R 2:37 PM	---	---	---	---
N 2:51 PM	N 2:52 PM	N 2:53 PM	N 2:56 PM	N 2:56 PM	N 3:00 PM	N 3:01 PM	N 3:07 PM	---	---	---	---
R 3:21 PM	R 3:22 PM	R 3:23 PM	R 3:26 PM	R 3:26 PM	R 3:30 PM	R 3:31 PM	R 3:37 PM	---	---	---	---
N 3:51 PM	N 3:52 PM	N 3:53 PM	N 3:56 PM	N 3:56 PM	N 4:00 PM	N 4:01 PM	N 4:07 PM	---	---	---	---
R 4:21 PM	R 4:22 PM	R 4:23 PM	R 4:26 PM	R 4:26 PM	R 4:30 PM	R 4:31 PM	R 4:37 PM	---	---	---	---
N 4:51 PM	N 4:52 PM	N 4:53 PM	N 4:56 PM	N 4:56 PM	N 5:00 PM	N 5:01 PM	N 5:07 PM	---	---	---	---
R 5:21 PM	R 5:22 PM	R 5:23 PM	R 5:26 PM	R 5:26 PM	R 5:30 PM	R 5:31 PM	R 5:37 PM	---	---	---	---
N 5:51 PM	N 5:52 PM	N 5:53 PM	N 5:56 PM	N 5:56 PM	N 6:00 PM	N 6:01 PM	N 6:07 PM	---	---	---	---
R 6:21 PM	R 6:22 PM	R 6:23 PM	R 6:26 PM	R 6:26 PM	R 6:30 PM	R 6:31 PM	R 6:37 PM	---	---	---	---
N 6:51 PM	N 6:52 PM	N 6:53 PM	N 6:56 PM	N 6:56 PM	N 7:00 PM	N 7:01 PM	N 7:07 PM	---	---	---	---
R 7:21 PM	R 7:22 PM	R 7:23 PM	R 7:26 PM	R 7:26 PM	R 7:30 PM	R 7:31 PM	R 7:37 PM	---	---	---	---
7:51 PM	7:52 PM	7:53 PM	7:56 PM	7:56 PM	8:00 PM	8:01 PM	8:07 PM	---	---	---	---
R 8:21 PM	R 8:22 PM	R 8:23 PM	R 8:26 PM	R 8:26 PM	R 8:30 PM	R 8:31 PM	R 8:37 PM	---	---	---	---
8:51 PM	8:52 PM	8:53 PM	8:56 PM	8:56 PM	9:00 PM	9:01 PM	9:07 PM	9:38 PM	9:39 PM	9:40 PM	9:40 PM
9:21 PM	9:22 PM	9:23 PM	9:26 PM	9:26 PM	9:30 PM	9:31 PM	9:37 PM	10:08 PM	10:09 PM	10:10 PM	10:10 PM
9:51 PM	9:52 PM	9:53 PM	9:56 PM	9:56 PM	10:00 PM	10:01 PM	10:07 PM	10:38 PM	10:39 PM	10:40 PM	10:40 PM
10:21 PM	10:22 PM	10:23 PM	10:26 PM	10:26 PM	10:30 PM	10:31 PM	10:37 PM	11:08 PM	11:09 PM	11:10 PM	11:10 PM
10:51 PM	10:52 PM	10:53 PM	10:56 PM	10:56 PM	11:00 PM	11:01 PM	11:07 PM	11:38 PM	11:39 PM	11:40 PM	11:40 PM
11:21 PM	11:22 PM	11:23 PM	11:26 PM	11:26 PM	11:30 PM	11:31 PM	11:37 PM	12:08 AM	12:09 AM	12:10 AM	12:10 AM
11:51 PM	11:52 PM	11:53 PM	11:56 PM	11:56 PM	12:00 AM	12:01 AM	12:07 AM	12:38 AM	12:39 AM	12:40 AM	12:40 AM
12:21 AM	12:22 AM	12:23 AM	12:26 AM	12:26 AM	12:30 AM	12:31 AM	12:37 AM	1:08 AM	1:09 AM	1:10 AM	1:10 AM
12:51 AM	12:52 AM	12:53 AM	12:56 AM	12:56 AM	1:00 AM	1:01 AM	1:07 AM	1:38 AM	1:39 AM	1:40 AM	1:40 AM
1:21 AM	1:22 AM	1:23 AM	1:26 AM	1:26 AM	1:30 AM	1:31 AM	1:37 AM	2:08 AM	2:09 AM	2:10 AM	2:10 AM
1:51 AM	1:52 AM	1:53 AM	1:56 AM	1:56 AM	2:00 AM	2:01 AM	2:07 AM	2:38 AM	2:39 AM	2:40 AM	2:40 AM

LOCAL DOWNVALLEY - DAILY <i>BAJO DEL VALLE - DIARIO</i> Aspen/Snowmass ► Glenwood, Carbondale, El Jebel/Basalt												
Main St + Hwy 133	Aspen Glen DV	Hwy 82 + Spring Valley Rd DV	Roaring Fork Marketplace	27th St Station	Grand Ave + 20th St	Grand Ave + 14th St	9th St + Colorado Ave	8th St + Pitkin Ave	Glenwood Rec Center	Glenwood Meadows	West Glenwood Park & Ride	
STOP ID: 203	STOP ID: 17	STOP ID: 14	STOP ID: 208	STOP ID: 200	STOP ID: 74	STOP ID: 76	STOP ID: 320	STOP ID: 325	STOP ID: 117	STOP ID: 169	STOP ID: 96	
1	---	7:10 AM	7:16 AM	7:23 AM	7:24 AM	7:27 AM	7:28 AM	7:29 AM	7:30 AM	7:34 AM	7:35 AM	7:37 AM
2	---	R 7:40 AM	R 7:46 AM	R 7:53 AM	R 7:54 AM	R 7:57 AM	R 7:58 AM	R 7:59 AM	R 8:00 AM	R 8:04 AM	R 8:05 AM	R 8:07 AM
3	---	8:10 AM	8:16 AM	8:23 AM	8:24 AM	8:27 AM	8:28 AM	8:29 AM	8:30 AM	8:34 AM	8:35 AM	8:37 AM
4	---	N 8:40 AM	N 8:46 AM	N 8:53 AM	N 8:54 AM	N 8:57 AM	N 8:58 AM	N 8:59 AM	N 9:00 AM	N 9:04 AM	N 9:05 AM	N 9:07 AM
5	---	9:10 AM	9:16 AM	9:23 AM	9:24 AM	9:27 AM	9:28 AM	9:29 AM	9:30 AM	9:34 AM	9:35 AM	9:37 AM
6	---	N 9:40 AM	N 9:46 AM	N 9:53 AM	N 9:54 AM	N 9:57 AM	N 9:58 AM	N 9:59 AM	N 10:00 AM	N 10:04 AM	N 10:05 AM	N 10:07 AM
7	---	10:10 AM	10:16 AM	10:23 AM	10:24 AM	10:27 AM	10:28 AM	10:29 AM	10:30 AM	10:34 AM	10:35 AM	10:37 AM
8	---	N 10:40 AM	N 10:46 AM	N 10:53 AM	N 10:54 AM	N 10:57 AM	N 10:58 AM	N 10:59 AM	N 11:00 AM	N 11:04 AM	N 11:05 AM	N 11:07 AM
9	---	11:10 AM	11:16 AM	11:23 AM	11:24 AM	11:27 AM	11:28 AM	11:29 AM	11:30 AM	11:34 AM	11:35 AM	11:37 AM
10	---	N 11:40 AM	N 11:46 AM	N 11:53 AM	N 11:54 AM	N 11:57 AM	N 11:58 AM	N 11:59 AM	N 12:00 PM	N 12:04 PM	N 12:05 PM	N 12:07 PM
11	---	12:10 PM	12:16 PM	12:23 PM	12:24 PM	12:27 PM	12:28 PM	12:29 PM	12:30 PM	12:34 PM	12:35 PM	12:37 PM
12	---	N 12:40 PM	N 12:46 PM	N 12:53 PM	N 12:54 PM	N 12:57 PM	N 12:58 PM	N 12:59 PM	N 1:00 PM	N 1:04 PM	N 1:05 PM	N 1:07 PM
13	---	1:10 PM	1:16 PM	1:23 PM	1:24 PM	1:27 PM	1:28 PM	1:29 PM	1:30 PM	1:34 PM	1:35 PM	1:37 PM
14	---	N 1:40 PM	N 1:46 PM	N 1:53 PM	N 1:54 PM	N 1:57 PM	N 1:58 PM	N 1:59 PM	N 2:00 PM	N 2:04 PM	N 2:05 PM	N 2:07 PM
15	---	2:10 PM	2:16 PM	2:23 PM	2:24 PM	2:27 PM	2:28 PM	2:29 PM	2:30 PM	2:34 PM	2:35 PM	2:37 PM
16	---	R 2:40 PM	R 2:46 PM	R 2:53 PM	R 2:54 PM	R 2:57 PM	R 2:58 PM	R 2:59 PM	R 3:00 PM	R 3:04 PM	R 3:05 PM	R 3:07 PM
17	---	N 3:10 PM	N 3:16 PM	N 3:23 PM	N 3:24 PM	N 3:27 PM	N 3:28 PM	N 3:29 PM	N 3:30 PM	N 3:34 PM	N 3:35 PM	N 3:37 PM
18	---	R 3:40 PM	R 3:46 PM	R 3:53 PM	R 3:54 PM	R 3:57 PM	R 3:58 PM	R 3:59 PM	R 4:00 PM	R 4:04 PM	R 4:05 PM	R 4:07 PM
19	---	N 4:10 PM	N 4:16 PM	N 4:23 PM	N 4:24 PM	N 4:27 PM	N 4:28 PM	N 4:29 PM	N 4:30 PM	N 4:34 PM	N 4:35 PM	N 4:37 PM
20	---	R 4:40 PM	R 4:46 PM	R 4:53 PM	R 4:54 PM	R 4:57 PM	R 4:58 PM	R 4:59 PM	R 5:00 PM	R 5:04 PM	R 5:05 PM	R 5:07 PM
21	---	N 5:10 PM	N 5:16 PM	N 5:23 PM	N 5:24 PM	N 5:27 PM	N 5:28 PM	N 5:29 PM	N 5:30 PM	N 5:34 PM	N 5:35 PM	N 5:37 PM
22	---	R 5:40 PM	R 5:46 PM	R 5:53 PM	R 5:54 PM	R 5:57 PM	R 5:58 PM	R 5:59 PM	R 6:00 PM	R 6:04 PM	R 6:05 PM	R 6:07 PM
23	---	N 6:10 PM	N 6:16 PM	N 6:23 PM	N 6:24 PM	N 6:27 PM	N 6:28 PM	N 6:29 PM	N 6:30 PM	N 6:34 PM	N 6:35 PM	N 6:37 PM
24	---	R 6:40 PM	R 6:46 PM	R 6:53 PM	R 6:54 PM	R 6:57 PM	R 6:58 PM	R 6:59 PM	R 7:00 PM	R 7:04 PM	R 7:05 PM	R 7:07 PM
25	---	N 7:10 PM	N 7:16 PM	N 7:23 PM	N 7:24 PM	N 7:27 PM	N 7:28 PM	N 7:29 PM	N 7:30 PM	N 7:34 PM	N 7:35 PM	N 7:37 PM
26	---	R 7:40 PM	R 7:46 PM	R 7:53 PM	R 7:54 PM	R 7:57 PM	R 7:58 PM	R 7:59 PM	R 8:00 PM	R 8:04 PM	R 8:05 PM	R 8:07 PM
27	---	8:10 PM	8:16 PM	8:23 PM	8:24 PM	8:27 PM	8:28 PM	8:29 PM	8:30 PM	8:34 PM	8:35 PM	8:37 PM
28	---	R 8:40 PM	R 8:46 PM	R 8:53 PM	R 8:54 PM	R 8:57 PM	R 8:58 PM	R 8:59 PM	R 9:00 PM	R 9:04 PM	R 9:05 PM	R 9:07 PM
29	---	9:10 PM	9:16 PM	9:23 PM	9:24 PM	9:27 PM	9:28 PM	9:29 PM	9:30 PM	9:34 PM	9:35 PM	9:37 PM
30	9:42 PM	9:46 PM	9:52 PM	9:59 PM	10:00 PM	10:03 PM	10:04 PM	10:05 PM	10:06 PM	10:10 PM	10:11 PM	10:13 PM
31	10:12 PM	10:16 PM	10:22 PM	10:29 PM	10:30 PM	10:33 PM	10:34 PM	10:35 PM	10:36 PM	10:40 PM	10:41 PM	10:43 PM
32	10:42 PM	10:46 PM	10:52 PM	10:59 PM	11:00 PM	11:03 PM	11:04 PM	11:05 PM	11:06 PM	11:10 PM	11:11 PM	11:13 PM
33	11:12 PM	11:16 PM	11:22 PM	11:29 PM	11:30 PM	11:33 PM	11:34 PM	11:35 PM	11:36 PM	11:40 PM	11:41 PM	11:43 PM
34	11:42 PM	11:46 PM	11:52 PM	11:59 PM	12:00 AM	12:03 AM	12:04 AM	12:05 AM	12:06 AM	12:10 AM	12:11 AM	12:13 AM
35	12:12 AM	12:16 AM	12:22 AM	12:29 AM	12:30 AM	12:33 AM	12:34 AM	12:35 AM	12:36 AM	12:40 AM	12:41 AM	12:43 AM
36	12:42 AM	12:46 AM	12:52 AM	12:59 AM	1:00 AM	1:03 AM	1:04 AM	1:05 AM	1:06 AM	1:10 AM	1:11 AM	1:13 AM
37	1:12 AM	1:16 AM	1:22 AM	1:29 AM	1:30 AM	1:33 AM	1:34 AM	1:35 AM	1:36 AM	1:40 AM	1:41 AM	1:43 AM
38	1:42 AM	1:46 AM	1:52 AM	1:59 AM	2:00 AM	2:03 AM	2:04 AM	2:05 AM	2:06 AM	2:10 AM	2:11 AM	2:13 AM
39	2:12 AM	2:16 AM	2:22 AM	2:29 AM	2:30 AM	2:33 AM	2:34 AM	2:35 AM	2:36 AM	2:40 AM	2:41 AM	2:43 AM
40	2:42 AM	2:46 AM	2:52 AM	2:59 AM	3:00 AM	3:03 AM	3:04 AM	3:05 AM	3:06 AM	3:10 AM	3:11 AM	3:13 AM
41	3:12 AM	3:16 AM	3:22 AM	3:29 AM	3:30 AM	3:33 AM	3:34 AM	3:35 AM	3:36 AM	3:40 AM	3:41 AM	3:43 AM

Arrivals in bold are scheduled timepoints, all other arrivals (non-bold) are estimated timepoints. Buses may depart early after passengers exit, depending on traffic. Please arrive early when boarding at this location. Las llegadas en negrita son puntos de tiempo programados, todas las demás llegadas (que no están en negrita) son puntos de tiempo estimados. Los autobuses pueden salir temprano después de la salida de los pasajeros, dependiendo del tráfico. Llegue temprano al abordar en este lugar.

R (Rifle) and N (New Castle) indicate buses that connect to HGB route at 27th St Station R (Rifle) y N (New Castle) indican autobuses que se conectan a la ruta HGB en la estación 27th St.

BUSTANG PARKING

If you plan on leaving your car, RFTA has designated long-term (two weeks maximum) parking for Bustang users. Look for the Bustang Parking signs at the following RFTA stations:

Basalt Park & Ride
515 Basalt Ave, Basalt. (Backlot only)

West Glenwood Park & Ride
2302 Wulfsohn Rd, GWS

ESTACIONAMIENTO BUSTANG Si planea dejar su vehículo, RFTA ha designado estacionamiento a largo plazo (dos semanas como máximo) para los usuarios de Bustang. Busque las señales de estacionamiento de Bustang en los siguientes estaciones de RFTA mencionadas anteriormente.

RFTA LOST & FOUND RFTA ARTÍCULOS PERDIDOS Y RECUPERADOS

970.384.4888 lostandfound@rfta.com

WHEN CALLING OR EMAILING, PLEASE LEAVE:

1. Your name
2. Your contact information
3. Detailed description of your lost item
4. Date your item was lost

RFTA is not responsible for items left on a bus or at a bus stop; however, if the item is turned in to RFTA, we will do our best to contact the owner of the lost item. Please take a moment before departing the bus to make sure you have all of your belongings.

All items found are logged into a database along with their location. Depending on where the item was lost or turned in, it could end up at any of the following locations:

Rubey Park Transit Center

420 E Durant Ave, Aspen, CO 81611

7 days a week, 6:45am - 2:00am*

*Sunday hours during RFTA's Spring & Fall are 6:45am - 12:00am.

RFTA Blake Offices

1517 Blake Ave, Suite 202, Glenwood Springs, 81601

Monday - Friday, 9:00am - 5:00pm

Closed on weekends

CUANDO LLAME O ENVÍE UN CORREO ELECTRÓNICO, POR FAVOR DEJE: Su nombre, su información de contacto, una descripción detallada de su artículo perdido y la fecha en que se perdió. RFTA no es responsable por artículos olvidados en un autobús o en una parada de autobús; sin embargo, si el artículo se entrega a RFTA, haremos todo lo posible para comunicarnos con el propietario del artículo perdido. Tómese un momento antes de salir del autobús para asegurarse de tener todas sus pertenencias. Todos los elementos encontrados se registran en una base de datos junto con su ubicación. Dependiendo en dónde se perdió o se entregó el artículo, podría terminar en cualquiera de los siguientes lugares que se muestran arriba.

Tenga en cuenta lo siguiente:

- 🗑️ Se desecharán los alimentos u otros elementos perecederos, incluyendo sus respectivos envases.
- 🗑️ Un artículo perdido que no se reclama dentro de los 14 días se considera abandonado. Después de 14 días puede ocurrir lo siguiente:
 - Dependiendo del valor de un artículo perdido y si tiene información de identificación, puede ser entregado al Departamento de Policía de Aspen, 970.920.5400 o al Departamento de Policía de Glenwood Springs, 970.384.6500.
 - Todos los artículos perdidos se donarán a una organización benéfica o se eliminarán de otra manera a discreción de RFTA.
- 👤 Es responsabilidad del propietario recoger sus artículos en las instalaciones de RFTA correspondientes. Los artículos no serán transferidos a otra instalación por solicitud.
- ✉️ Se puede enviar un artículo al propietario a través del correo de los EE. UU., certificado, con acuse de recibo, si el propietario paga por adelantado el franqueo.

- Clickable Tabs
- FARES, BIKE LOADING, DISABLED ACCESS
 - LOST & FOUND
 - PASSENGER CODE OF CONDUCT
 - GUIDE TO RIDE
 - WINTER WEATHER RIDING
 - SYSTEM WIDE MAP
 - LOCAL (L) ROUTE
 - VelociRFTA (BRT) ROUTE
 - HOGBACK (HGB) ROUTE
 - RIDE GLENWOOD (RG) ROUTE
 - CARBONDALE CIRCULATOR (CC) ROUTE
 - WOODY CREEK (WC) ROUTE
 - SNOWMASS (SMV/SM) ROUTES
 - FOUR MOUNTAIN CONNECTOR
 - CITY OF ASPEN ROUTES



BRT

BUS RAPID TRANSIT

VelociRFTA Bus Rapid Transit (BRT) is the first rural bus rapid transit system in the nation, and it is here in the Roaring Fork Valley to make your commute better than ever. This service gives our community urban convenience in our beautiful rural area. Travel to/from Aspen and Glenwood Springs in about one hour – that’s the same as a car! During our peak commuter times the bus comes every 12 minutes or less. *See the following pages for schedule details.*

Headsigns: VelociRFTA BRT buses are designated with a “BRT ASPEN” headsign for buses traveling upvalley or “BRT GLENWOOD” headsign for buses traveling downvalley.

View all RFTA buses on a live GPS map and get real time stop predictions at myRFTA.com.

This is a FARE service (unless riding within a zone) — **see the fare chart on page 5.**

VelociRFTA Bus Rapid Transit (BRT) es el primer sistema rural de tránsito rápido de autobuses en la nación, y está aquí en Roaring Fork Valley para hacer que su viaje sea mejor que nunca. Este servicio le da a nuestra comunidad comodidad urbana en nuestra hermosa área rural. Viaje hacia/desde Aspen y Glenwood Springs en aproximadamente una hora, ¡es lo mismo que un automóvil! Durante nuestras horas pico de pasajeros, el autobús pasa cada 12 minutos o menos. *Ver la siguiente página para detalles del horario.*

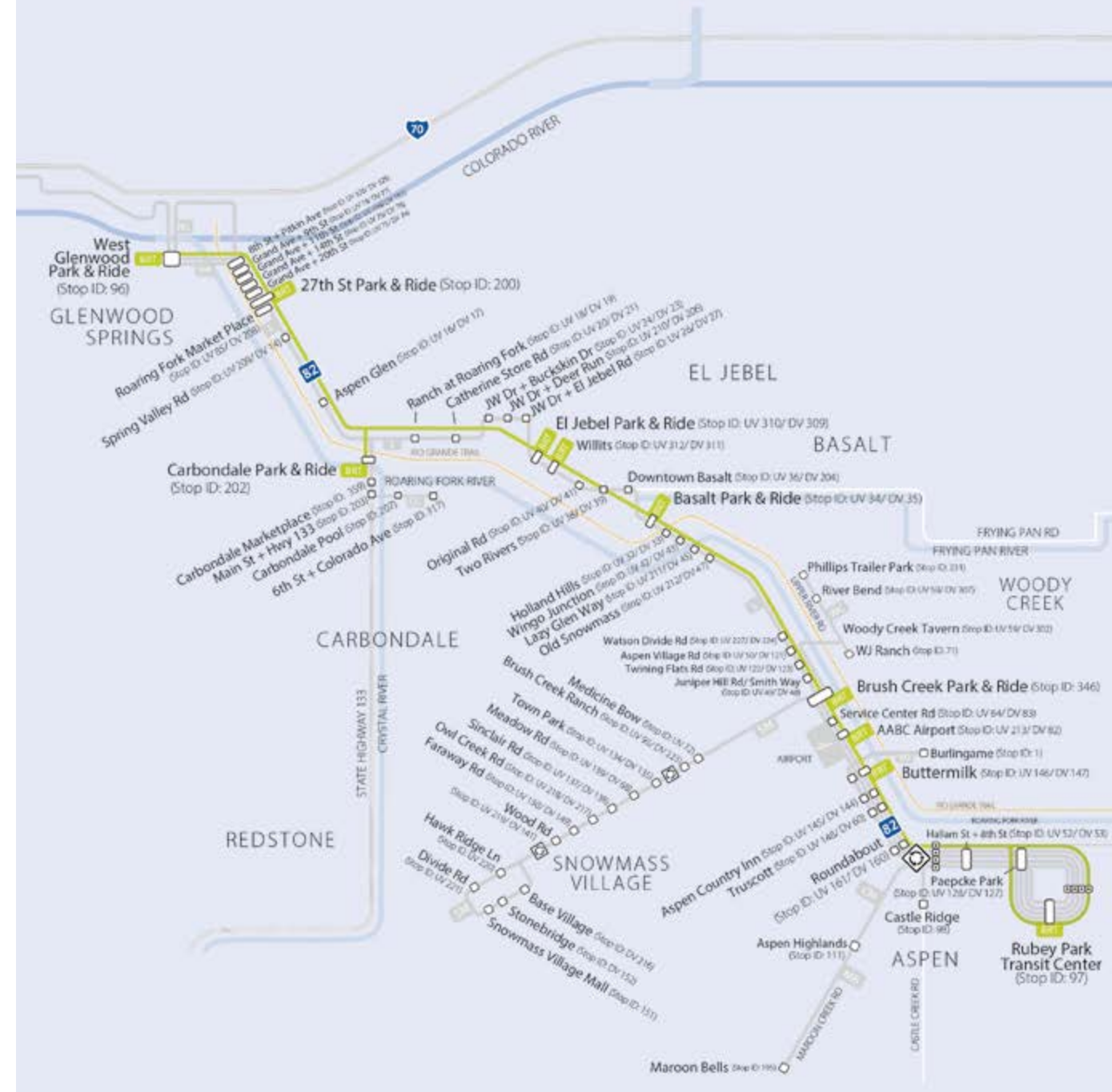
Letreros: Los autobuses VelociRFTA BRT están designados con un letrero “BRT ASPEN” para los autobuses que viajan cima del valle o un letrero “BRT GLENWOOD” para los autobuses que viajan bajo del valle.

Vea todos los autobuses de RFTA en un mapa GPS en vivo y obtenga predicciones de paradas en tiempo real en myRFTA.com.

Este es un servicio de tarifa (a menos que viaje dentro de una zona) - **consulte la tabla de tarifas en la página 5.**



- RUBEY PARK TRANSIT CENTER**
Aspen, Colorado
- BUTTERMILK**
Owl Creek Road & Highway 82
- AABC AIRPORT**
Aspen Airport and Business Center
- BRUSH CREEK PARK & RIDE**
Brush Creek Road & Highway 82
- BASALT PARK & RIDE**
Basalt Avenue & Highway 82
- WILLITS**
Basalt Avenue & Highway 82
- EL JEBEL PARK & RIDE**
Valley Road & Highway 82
- CARBONDALE PARK & RIDE**
Village Road & Highway 82
- 27th STREET STATION**
27th Street Glenwood Springs & Highway 82
- WEST GLENWOOD PARK & RIDE**
Wulfsohn Road



↑ BUSES FROM GLENWOOD SPRINGS TO ASPEN ARE TRAVELING “UPVALLEY”
Los autobuses de Glenwood Springs a Aspen viajan "cima del valle"

↓ BUSES FROM ASPEN TO GLENWOOD SPRINGS ARE TRAVELING “DOWNVALLEY”
Los autobuses de Aspen a Glenwood Springs viajan "bajo del valle"

Clickable Tabs

FARES, BIKE LOADING, DISABLED ACCESS

LOST & FOUND

PASSENGER CODE OF CONDUCT

GUIDE TO RIDE

WINTER WEATHER RIDING

SYSTEM WIDE MAP

LOCAL (L) ROUTE

VelociRFTA (BRT) ROUTE

HOGBACK (HGB) ROUTE

RIDE GLENWOOD (RG) ROUTE

CARBONDALE CIRCULATOR (CC) ROUTE

WOODY CREEK (WC) ROUTE

SNOWMASS (SMV/SM) ROUTES

FOUR MOUNTAIN CONNECTOR

CITY OF ASPEN ROUTES

↑ BRT UPVALLEY - DAILY CIMA DEL VALLE - DIARIO Glenwood, Carbondale, El Jebel/Basalt ➤ Aspen/Snowmass

West Glenwood Park & Ride	Glenwood Meadows	Glenwood Rec Center	8th St + Colorado Ave	Grand Ave + 9th St	Grand Ave + 14th St	Grand Ave + 20th St	27th St Station	Carbondale Park & Ride
STOP ID: 96	STOP ID: 214	STOP ID: 215	STOP ID: 326	STOP ID: 78	STOP ID: 75	STOP ID: 73	STOP ID: 200	STOP ID: 202
4:35 AM	4:37 AM	4:39 AM	4:43 AM	4:44 AM	4:45 AM	4:47 AM	4:50 AM	5:05 AM
4:50 AM	4:52 AM	4:54 AM	4:58 AM	4:59 AM	5:00 AM	5:02 AM	5:05 AM	5:20 AM
5:05 AM	5:07 AM	5:09 AM	5:13 AM	5:14 AM	5:15 AM	5:17 AM	5:20 AM	5:35 AM
5:20 AM	5:22 AM	5:24 AM	5:28 AM	5:29 AM	5:30 AM	5:32 AM	5:35 AM	5:50 AM
5:35 AM	5:37 AM	5:39 AM	5:43 AM	5:44 AM	5:45 AM	5:47 AM	5:50 AM	6:05 AM
5:50 AM	5:52 AM	5:54 AM	5:58 AM	5:59 AM	6:00 AM	6:02 AM	6:05 AM	6:20 AM
6:05 AM	6:07 AM	6:09 AM	6:13 AM	6:14 AM	6:15 AM	6:17 AM	6:20 AM	6:35 AM
6:15 AM	6:17 AM	6:19 AM	6:23 AM	6:24 AM	6:25 AM	6:27 AM	6:30 AM	6:45 AM
6:25 AM	6:27 AM	6:29 AM	6:33 AM	6:34 AM	6:35 AM	6:37 AM	6:40 AM	6:55 AM
6:35 AM	6:37 AM	6:39 AM	6:43 AM	6:44 AM	6:45 AM	6:47 AM	6:50 AM	7:05 AM
6:42 AM	6:44 AM	6:46 AM	6:50 AM	6:51 AM	6:52 AM	6:54 AM	6:57 AM	7:12 AM
6:50 AM	6:52 AM	6:54 AM	6:58 AM	6:59 AM	7:00 AM	7:02 AM	7:05 AM	7:20 AM
6:57 AM	6:59 AM	7:01 AM	7:05 AM	7:06 AM	7:07 AM	7:09 AM	7:12 AM	7:27 AM
7:05 AM	7:07 AM	7:09 AM	7:13 AM	7:14 AM	7:15 AM	7:17 AM	7:20 AM	7:35 AM
7:12 AM	7:14 AM	7:16 AM	7:20 AM	7:21 AM	7:22 AM	7:24 AM	7:27 AM	7:42 AM
---	---	---	---	---	---	---	7:35 AM	7:50 AM
7:27 AM	7:29 AM	7:31 AM	7:35 AM	7:36 AM	7:37 AM	7:39 AM	7:42 AM	7:57 AM
---	---	---	---	---	---	---	7:50 AM	8:05 AM
---	---	---	---	---	---	---	8:00 AM	8:15 AM
---	---	---	---	---	---	---	8:10 AM	8:25 AM
8:05 AM	8:07 AM	8:09 AM	8:13 AM	8:14 AM	8:15 AM	8:17 AM	8:20 AM	8:35 AM
---	---	---	---	---	---	---	8:30 AM	8:45 AM
---	---	---	---	---	---	---	8:40 AM	8:55 AM
---	---	---	---	---	---	---	8:50 AM	9:05 AM
---	---	---	---	---	---	---	9:05 AM	9:20 AM
---	---	---	---	---	---	---	9:20 AM	9:35 AM
---	---	---	---	---	---	---	9:35 AM	9:50 AM
---	---	---	---	---	---	---	9:50 AM	10:05 AM
---	---	---	---	---	---	---	10:20 AM	10:35 AM
---	---	---	---	---	---	---	10:50 AM	11:05 AM
---	---	---	---	---	---	---	11:20 AM	11:35 AM
---	---	---	---	---	---	---	11:50 AM	12:05 PM
---	---	---	---	---	---	---	12:20 PM	12:35 PM
---	---	---	---	---	---	---	12:50 PM	1:05 PM
1:05 PM	1:07 PM	1:09 PM	1:13 PM	1:14 PM	1:15 PM	1:17 PM	1:20 PM	1:35 PM
---	---	---	---	---	---	---	1:50 PM	2:05 PM
---	---	---	---	---	---	---	2:05 PM	2:20 PM
---	---	---	---	---	---	---	2:20 PM	2:35 PM
2:20 PM	2:22 PM	2:24 PM	2:28 PM	2:29 PM	2:30 PM	2:32 PM	2:35 PM	2:50 PM
2:35 PM	2:37 PM	2:39 PM	2:43 PM	2:44 PM	2:45 PM	2:47 PM	2:50 PM	3:05 PM
2:50 PM	2:52 PM	2:54 PM	2:58 PM	2:59 PM	3:00 PM	3:02 PM	3:05 PM	3:20 PM
3:05 PM	3:07 PM	3:09 PM	3:13 PM	3:14 PM	3:15 PM	3:17 PM	3:20 PM	3:35 PM
3:20 PM	3:22 PM	3:24 PM	3:28 PM	3:29 PM	3:30 PM	3:32 PM	3:35 PM	3:50 PM
3:35 PM	3:37 PM	3:39 PM	3:43 PM	3:44 PM	3:45 PM	3:47 PM	3:50 PM	4:05 PM
3:50 PM	3:52 PM	3:54 PM	3:58 PM	3:59 PM	4:00 PM	4:02 PM	4:05 PM	4:20 PM
4:05 PM	4:07 PM	4:09 PM	4:13 PM	4:14 PM	4:15 PM	4:17 PM	4:20 PM	4:35 PM
---	---	---	---	---	---	---	4:35 PM	4:50 PM
4:35 PM	4:37 PM	4:39 PM	4:43 PM	4:44 PM	4:45 PM	4:47 PM	4:50 PM	5:05 PM
4:50 PM	4:52 PM	4:54 PM	4:58 PM	4:59 PM	5:00 PM	5:02 PM	5:05 PM	5:20 PM
---	---	---	---	---	---	---	5:20 PM	5:35 PM
---	---	---	---	---	---	---	5:35 PM	5:50 PM
---	---	---	---	---	---	---	5:50 PM	6:05 PM
---	---	---	---	---	---	---	6:05 PM	6:20 PM
---	---	---	---	---	---	---	6:20 PM	6:35 PM
---	---	---	---	---	---	---	6:50 PM	7:05 PM
---	---	---	---	---	---	---	7:20 PM	7:35 PM
---	---	---	---	---	---	---	7:50 PM	8:05 PM
---	---	---	---	---	---	---	8:20 PM	8:35 PM
---	---	---	---	---	---	---	8:50 PM	9:05 PM
---	---	---	---	---	---	---	9:20 PM	9:35 PM
---	---	---	---	---	---	---	9:50 PM	10:05 PM
---	---	---	---	---	---	---	10:20 PM	10:35 PM
---	---	---	---	---	---	---	10:50 PM	11:05 PM
---	---	---	---	---	---	---	11:20 PM	11:35 PM

Arrivals in bold are scheduled timepoints, all other arrivals (non-bold) are estimated timepoints. Buses may depart early after passengers exit, depending on traffic. Please arrive early when boarding at this location. Las llegadas en negrita son puntos de tiempo programados, todas las demás llegadas (que no están en negrita) son puntos de tiempo estimados. Los autobuses pueden salir temprano después de la salida de los pasajeros, dependiendo del tráfico. Llegue temprano al abordar en este lugar.

↑ BRT UPVALLEY - DAILY CIMA DEL VALLE - DIARIO Glenwood, Carbondale, El Jebel/Basalt ➤ Aspen/Snowmass

El Jebel Park & Ride UV	Willits UV	Basalt Park & Ride UV	Brush Creek Park & Ride	AABC Airport UV	Buttermilk UV	Hallam St + 8th St	Garmisch St + Hopkins Ave	Rubey Park Transit Center
STOP ID: 310	STOP ID: 312	STOP ID: 34	STOP ID: 346	STOP ID: 213	STOP ID: 146	STOP ID: 52	STOP ID: 248	STOP ID: 97
5:15 AM	5:16 AM	5:21 AM	5:36 AM	5:40 AM	5:41 AM	5:49 AM	5:52 AM	5:54 AM
5:30 AM	5:31 AM	5:36 AM	5:51 AM	5:55 AM	5:56 AM	6:04 AM	6:07 AM	6:09 AM
5:45 AM	5:46 AM	5:51 AM	6:06 AM	6:10 AM	6:11 AM	6:19 AM	6:22 AM	6:24 AM
6:00 AM	6:01 AM	6:06 AM	6:21 AM	6:25 AM	6:26 AM	6:34 AM	6:37 AM	6:39 AM
6:15 AM	6:16 AM	6:21 AM	6:36 AM	6:40 AM	6:41 AM	6:49 AM	6:52 AM	6:54 AM
6:30 AM	6:31 AM	6:36 AM	6:51 AM	6:55 AM	6:56 AM	7:04 AM	7:07 AM	7:09 AM
6:45 AM	6:46 AM	6:51 AM	7:06 AM	7:10 AM	7:11 AM	7:19 AM	7:22 AM	7:24 AM
6:55 AM	6:56 AM	7:01 AM	7:16 AM	7:20 AM	7:21 AM	7:29 AM	7:32 AM	7:34 AM
7:05 AM	7:06 AM	7:11 AM	7:26 AM	7:30 AM	7:31 AM	7:39 AM	7:42 AM	7:44 AM
7:15 AM	7:16 AM	7:21 AM	7:36 AM	7:40 AM	7:41 AM	7:49 AM	7:52 AM	7:54 AM
7:22 AM	7:23 AM	7:28 AM	7:43 AM	7:47 AM	7:48 AM	7:56 AM	7:59 AM	8:01 AM
7:30 AM	7:31 AM	7:36 AM	7:51 AM	7:55 AM	7:56 AM	8:04 AM	8:07 AM	8:09 AM
7:37 AM	7:38 AM	7:43 AM	7:58 AM	8:02 AM	8:03 AM	8:11 AM	8:14 AM	8:16 AM
7:45 AM	7:46 AM	7:51 AM	8:06 AM	8:10 AM	8:11 AM	8:19 AM	8:22 AM	8:24 AM
7:52 AM	7:53 AM	7:58 AM	8:13 AM	8:17 AM	8:18 AM	8:26 AM	8:29 AM	8:31 AM
8:00 AM	8:01 AM	8:06 AM	8:21 AM	8:25 AM	8:26 AM	8:34 AM	8:37 AM	8:39 AM
8:07 AM	8:08 AM	8:13 AM	8:28 AM	8:32 AM	8:33 AM	8:41 AM	8:44 AM	8:46 AM
8:15 AM	8:16 AM	8:21 AM	8:36 AM	8:40 AM	8:41 AM	8:49 AM	8:52 AM	8:54 AM
8:25 AM	8:26 AM	8:31 AM	8:46 AM	8:50 AM	8:51 AM	8:59 AM	9:02 AM	9:04 AM
8:35 AM	8:36 AM	8:41 AM	8:56 AM	9:00 AM	9:01 AM	9:09 AM	9:12 AM	9:14 AM
8:45 AM	8:46 AM	8:51 AM	9:06 AM	9:10 AM	9:11 AM	9:19 AM	9:22 AM	9:24 AM
8:55 AM	8:56 AM	9:01 AM	9:16 AM	9:20 AM	9:21 AM	9:29 AM	9:32 AM	9:34 AM
9:05 AM	9:06 AM	9:11 AM	9:26 AM	9:30 AM	9:31 AM	9:39 AM	9:42 AM	9:44 AM
9:15 AM	9:16 AM	9:21 AM	9:36 AM	9:40 AM	9:41 AM	9:49 AM	9:52 AM	9:54 AM
9:30 AM	9:31 AM	9:36 AM	9:51 AM	9:55 AM	9:56 AM	10:04 AM	10:07 AM	10:09 AM
9:45 AM	9:46 AM	9:51 AM	10:06 AM	10:10 AM	10:11 AM	10:19 AM	10:22 AM	10:24 AM
10:00 AM	10:01 AM	10:06 AM	10:21 AM	10:25 AM	10:26 AM	10:34 AM	10:37 AM	10:39 AM
10:15 AM	10:16 AM	10:21 AM	10:36 AM	10:40 AM	10:41 AM	10:49 AM	10:52 AM	10:54 AM
10:45 AM	10:46 AM	10:51 AM	11:06 AM	11:10 AM	11:11 AM	11:19 AM	11:22 AM	11:24 AM
11:15 AM	11:16 AM	11:21 AM	11:36 AM	11:40 AM	11:41 AM	11:49 AM	11:52 AM	11:54 AM
11:45 AM	11:46 AM	11:51 AM	12:06 PM	12:10 PM	12:11 PM	12:19 PM	12:22 PM	12:24 PM
12:15 PM	12:16 PM	12:21 PM	12:36 PM	12:40 PM	12:41 PM	12:49 PM	12:52 PM	12:54 PM
12:45 PM	12:46 PM	12:51 PM	1:06 PM	1:10 PM	1:11 PM	1:19 PM	1:22 PM	1:24 PM
1:15 PM	1:16 PM	1:21 PM	1:36 PM	1:40 PM	1:41 PM	1:49 PM	1:52 PM	1:54 PM
1:45 PM	1:46 PM	1:51 PM	2:06 PM	2:10 PM	2:11 PM	2:19 PM	2:22 PM	2:24 PM
2:15 PM	2:16 PM	2:21 PM	2:36 PM	2:40 PM	2:41 PM	2:49 PM	2:52 PM	2:54 PM
2:30 PM	2:31 PM	2:36 PM	2:51 PM	2:55 PM	2:56 PM	3:04 PM	3:07 PM	3:09 PM
2:45 PM	2:46 PM	2:51 PM	3:06 PM	3:10 PM	3:11 PM	3:19 PM	3:22 PM	3:24 PM
3:00 PM	3:01 PM	3:06 PM	3:21 PM	3:25 PM	3:26 PM	3:34 PM	3:37 PM	3:39 PM
3:15 PM	3:16 PM	3:21 PM	3:36 PM	3:40 PM	3:41 PM	3:49 PM	3:52 PM	3:54 PM
3:30 PM	3:31 PM	3:36 PM	3:51 PM	3:55 PM	3:56 PM	4:04 PM	4:07 PM	4:09 PM
3:45 PM	3:46 PM	3:51 PM	4:06 PM	4:10 PM	4:11 PM	4:19 PM	4:22 PM	4:24 PM
4:00 PM	4:01 PM	4:06 PM	4:21 PM	4:25 PM	4:26 PM	4:34 PM	4:37 PM	4:39 PM
4:15 PM	4:16 PM	4:21 PM	4:36 PM	4:40 PM	4:41 PM	4:49 PM	4:52 PM	4:54 PM
4:30 PM	4:31 PM	4:36 PM	4:51 PM	4:55 PM	4:56 PM	5:04 PM	5:07 PM	5:09 PM
4:45 PM	4:46 PM	4:51 PM	5:06 PM	5:10 PM	5:11 PM	5:19 PM	5:22 PM	5:24 PM
5:00 PM	5:01 PM	5:06 PM	5:21 PM	5:25 PM	5:26 PM	5:34 PM	5:37 PM	5:39 PM
5:15 PM	5:16 PM	5:21 PM	5:36 PM	5:40 PM	5:41 PM	5:49 PM	5:52 PM	5:54 PM
5:30 PM	5:31 PM	5:36 PM	5:51 PM	5:55 PM	5:56 PM	6:04 PM	6:07 PM	6:09 PM
5:45 PM	5:46 PM	5:51 PM	6:06 PM	6:10 PM	6:11 PM	6:19 PM	6:22 PM	6:24 PM
6:00 PM	6:01 PM	6:06 PM	6:21 PM	6:25 PM	6:26 PM	6:34 PM	6:37 PM	6:39 PM
6:15 PM	6:16 PM	6:21 PM	6:36 PM	6:40 PM	6:41 PM	6:49 PM	6:52 PM	6:54 PM
6:30 PM	6:31 PM	6:36 PM	6:51 PM	6:55 PM	6:56 PM	7:04 PM	7:07 PM	7:09 PM
6:45 PM	6:46 PM	6:51 PM	7:06 PM	7:10 PM	7:11 PM	7:19 PM	7:22 PM	7:24 PM
7:15 PM	7:16 PM	7:21 PM	7:36 PM	7:40 PM	7:41 PM	7:49 PM	7:52 PM	7:54 PM
7:45 PM	7:46 PM	7:51 PM	8:06 PM	8:10 PM	8:11 PM	8:19 PM	8:22 PM	8:24 PM
8:15 PM	8:16 PM	8:21 PM	8:36 PM	8:40 PM	8:41 PM	8:49 PM	8:52 PM	8:54 PM
8:45 PM	8:46 PM	8:51 PM	9:06 PM	9:10 PM	9:11 PM	9:19 PM	9:22 PM	9:24 PM
9:15 PM	9:16 PM	9:21 PM	9:36 PM	9:40 PM	9:41 PM	9:49 PM	9:52 PM	9:54 PM
9:45 PM	9:46 PM	9:51 PM	10:06 PM	10:10 PM	10:11 PM	10:19 PM	10:22 PM	10:24 PM
10:15 PM	10:16 PM	10:21 PM	10:36 PM	10:40 PM	10:41 PM	10:49 PM	10:52 PM	10:54 PM
10:45 PM	10:46 PM	10:51 PM	11:06 PM	11:10 PM	11:11 PM	11:19 PM	11:22 PM	11:24 PM
11:15 PM	11:16 PM	11:21 PM	11:36 PM	11:40 PM	11:41 PM	11:49 PM	11:52 PM	11:54 PM
11:45 PM	11:46 PM	11:51 PM	12:06 AM	12:10 AM	12:11 AM	12:19 AM	12:22 AM	12:24 AM

DROP OFF ONLY Solo para bajadas

Clickable Tabs

FARES, BIKE LOADING, DISABLED ACCESS

LOST & FOUND

PASSENGER CODE OF CONDUCT

GUIDE TO RIDE

WINTER WEATHER RIDING

BRT DOWNVALLEY - DAILY BAJO DEL VALLE - DIARIO Aspen/Snowmass ➤ Glenwood, Carbondale, El Jebel/Basalt

Rubey Park Transit Center STOP ID: 97	Paepcke Park STOP ID: 127	Hallam St + 8th St STOP ID: 53	Buttermilk DV STOP ID: 147	AABC Airport DV STOP ID: 82	Brush Creek Park & Ride STOP ID: 346	Basalt Park & Ride DV STOP ID: 35	Willits DV STOP ID: 311	El Jebel Park & Ride DV STOP ID: 309
*5:45 AM	*5:46 AM	*5:47 AM	*5:53 AM	*5:54 AM	*5:58 AM	*6:12 AM	*6:17 AM	*6:18 AM
6:20 AM	6:21 AM	6:22 AM	6:28 AM	6:29 AM	6:33 AM	6:47 AM	6:52 AM	6:53 AM
6:35 AM	6:36 AM	6:37 AM	6:43 AM	6:44 AM	6:48 AM	7:02 AM	7:07 AM	7:08 AM
6:50 AM	6:51 AM	6:52 AM	6:58 AM	6:59 AM	7:03 AM	7:17 AM	7:22 AM	7:23 AM
7:05 AM	7:06 AM	7:07 AM	7:13 AM	7:14 AM	7:18 AM	7:32 AM	7:37 AM	7:38 AM
7:20 AM	7:21 AM	7:22 AM	7:28 AM	7:29 AM	7:33 AM	7:47 AM	7:52 AM	7:53 AM
7:35 AM	7:36 AM	7:37 AM	7:43 AM	7:44 AM	7:48 AM	8:02 AM	8:07 AM	8:08 AM
7:50 AM	7:51 AM	7:52 AM	7:58 AM	7:59 AM	8:03 AM	8:17 AM	8:22 AM	8:23 AM
8:05 AM	8:06 AM	8:07 AM	8:13 AM	8:14 AM	8:18 AM	8:32 AM	8:37 AM	8:38 AM
8:20 AM	8:21 AM	8:22 AM	8:28 AM	8:29 AM	8:33 AM	8:47 AM	8:52 AM	8:53 AM
8:35 AM	8:36 AM	8:37 AM	8:43 AM	8:44 AM	8:48 AM	9:02 AM	9:07 AM	9:08 AM
8:50 AM	8:51 AM	8:52 AM	8:58 AM	8:59 AM	9:03 AM	9:17 AM	9:22 AM	9:23 AM
*9:05 AM	*9:06 AM	*9:07 AM	*9:13 AM	*9:14 AM	*9:18 AM	*9:32 AM	*9:37 AM	*9:38 AM
9:20 AM	9:21 AM	9:22 AM	9:28 AM	9:29 AM	9:33 AM	9:47 AM	9:52 AM	9:53 AM
9:35 AM	9:36 AM	9:37 AM	9:43 AM	9:44 AM	9:48 AM	10:02 AM	10:07 AM	10:08 AM
9:50 AM	9:51 AM	9:52 AM	9:58 AM	9:59 AM	10:03 AM	10:17 AM	10:22 AM	10:23 AM
10:05 AM	10:06 AM	10:07 AM	10:13 AM	10:14 AM	10:18 AM	10:32 AM	10:37 AM	10:38 AM
10:20 AM	10:21 AM	10:22 AM	10:28 AM	10:29 AM	10:33 AM	10:47 AM	10:52 AM	10:53 AM
10:35 AM	10:36 AM	10:37 AM	10:43 AM	10:44 AM	10:48 AM	11:02 AM	11:07 AM	11:08 AM
10:50 AM	10:51 AM	10:52 AM	10:58 AM	10:59 AM	11:03 AM	11:17 AM	11:22 AM	11:23 AM
11:20 AM	11:21 AM	11:22 AM	11:28 AM	11:29 AM	11:33 AM	11:47 AM	11:52 AM	11:53 AM
11:50 AM	11:51 AM	11:52 AM	11:58 AM	11:59 AM	12:03 PM	12:17 PM	12:22 PM	12:23 PM
12:20 PM	12:21 PM	12:22 PM	12:28 PM	12:29 PM	12:33 PM	12:47 PM	12:52 PM	12:53 PM
12:50 PM	12:51 PM	12:52 PM	12:58 PM	12:59 PM	1:03 PM	1:17 PM	1:22 PM	1:23 PM
*1:20 PM	*1:21 PM	*1:22 PM	*1:28 PM	*1:29 PM	*1:33 PM	*1:47 PM	*1:52 PM	*1:53 PM
*1:50 PM	*1:51 PM	*1:52 PM	*1:58 PM	*1:59 PM	*2:03 PM	*2:17 PM	*2:22 PM	*2:23 PM
*2:05 PM	*2:06 PM	*2:07 PM	*2:13 PM	*2:14 PM	*2:18 PM	*2:32 PM	*2:37 PM	*2:38 PM
*2:20 PM	*2:21 PM	*2:22 PM	*2:28 PM	*2:29 PM	*2:33 PM	*2:47 PM	*2:52 PM	*2:53 PM
*2:35 PM	*2:36 PM	*2:37 PM	*2:43 PM	*2:44 PM	*2:48 PM	*3:02 PM	*3:07 PM	*3:08 PM
2:50 PM	2:51 PM	2:52 PM	2:58 PM	2:59 PM	3:03 PM	3:17 PM	3:22 PM	3:23 PM
*3:05 PM	*3:06 PM	*3:07 PM	*3:13 PM	*3:14 PM	*3:18 PM	*3:32 PM	*3:37 PM	*3:38 PM
*3:20 PM	*3:21 PM	*3:22 PM	*3:28 PM	*3:29 PM	*3:33 PM	*3:47 PM	*3:52 PM	*3:53 PM
*3:30 PM	*3:31 PM	*3:32 PM	*3:38 PM	*3:39 PM	*3:43 PM	*3:57 PM	*4:02 PM	*4:03 PM
*3:40 PM	*3:41 PM	*3:42 PM	*3:48 PM	*3:49 PM	*3:53 PM	*4:07 PM	*4:12 PM	*4:13 PM
3:50 PM	3:51 PM	3:52 PM	3:58 PM	3:59 PM	4:03 PM	4:17 PM	4:22 PM	4:23 PM
*4:00 PM	*4:01 PM	*4:02 PM	*4:08 PM	*4:09 PM	*4:13 PM	*4:27 PM	*4:32 PM	*4:33 PM
4:10 PM	4:11 PM	4:12 PM	4:18 PM	4:19 PM	4:23 PM	4:37 PM	4:42 PM	4:43 PM
4:20 PM	4:21 PM	4:22 PM	4:28 PM	4:29 PM	4:33 PM	4:47 PM	4:52 PM	4:53 PM
*4:27 PM	*4:28 PM	*4:29 PM	*4:35 PM	*4:36 PM	*4:40 PM	*4:54 PM	*5:00 PM	*5:00 PM
4:35 PM	4:36 PM	4:37 PM	4:43 PM	4:44 PM	4:48 PM	5:02 PM	5:07 PM	5:08 PM
4:42 PM	4:43 PM	4:44 PM	4:50 PM	4:51 PM	4:55 PM	5:09 PM	5:14 PM	5:15 PM
4:50 PM	4:51 PM	4:52 PM	4:58 PM	4:59 PM	5:03 PM	5:17 PM	5:22 PM	5:23 PM
*4:57 PM	*4:58 PM	*4:59 PM	*5:05 PM	*5:06 PM	*5:10 PM	*5:24 PM	*5:29 PM	*5:30 PM
*5:05 PM	*5:06 PM	*5:07 PM	*5:13 PM	*5:14 PM	*5:18 PM	*5:32 PM	*5:37 PM	*5:38 PM
*5:12 PM	*5:13 PM	*5:14 PM	*5:20 PM	*5:21 PM	*5:25 PM	*5:39 PM	*5:44 PM	*5:45 PM
5:20 PM	5:21 PM	5:22 PM	5:28 PM	5:29 PM	5:33 PM	5:47 PM	5:52 PM	5:53 PM
*5:30 PM	*5:31 PM	*5:32 PM	*5:38 PM	*5:39 PM	*5:43 PM	*5:57 PM	*6:02 PM	*6:03 PM
5:40 PM	5:41 PM	5:42 PM	5:48 PM	5:49 PM	5:53 PM	6:07 PM	6:12 PM	6:13 PM
5:50 PM	5:51 PM	5:52 PM	5:58 PM	5:59 PM	6:03 PM	6:17 PM	6:22 PM	6:23 PM
6:05 PM	6:06 PM	6:07 PM	6:13 PM	6:14 PM	6:18 PM	6:32 PM	6:37 PM	6:38 PM
6:20 PM	6:21 PM	6:22 PM	6:28 PM	6:29 PM	6:33 PM	6:47 PM	6:52 PM	6:53 PM
6:35 PM	6:36 PM	6:37 PM	6:43 PM	6:44 PM	6:48 PM	7:02 PM	7:07 PM	7:08 PM
6:50 PM	6:51 PM	6:52 PM	6:58 PM	6:59 PM	7:03 PM	7:17 PM	7:22 PM	7:23 PM
*7:05 PM	*7:06 PM	*7:07 PM	*7:13 PM	*7:14 PM	*7:18 PM	*7:32 PM	*7:37 PM	*7:38 PM
7:20 PM	7:21 PM	7:22 PM	7:28 PM	7:29 PM	7:33 PM	7:47 PM	7:52 PM	7:53 PM
7:35 PM	7:36 PM	7:37 PM	7:43 PM	7:44 PM	7:48 PM	8:02 PM	8:07 PM	8:08 PM
7:50 PM	7:51 PM	7:52 PM	7:58 PM	7:59 PM	8:03 PM	8:17 PM	8:22 PM	8:23 PM
8:20 PM	8:21 PM	8:22 PM	8:28 PM	8:29 PM	8:33 PM	8:47 PM	8:52 PM	8:53 PM
*8:50 PM	*8:51 PM	*8:52 PM	*8:58 PM	*8:59 PM	*9:03 PM	*9:17 PM	*9:22 PM	*9:23 PM
9:20 PM	9:21 PM	9:22 PM	9:28 PM	9:29 PM	9:33 PM	9:47 PM	9:52 PM	9:53 PM
9:50 PM	9:51 PM	9:52 PM	9:58 PM	9:59 PM	10:03 PM	10:17 PM	10:22 PM	10:23 PM
*10:20 PM	*10:21 PM	*10:22 PM	*10:28 PM	*10:29 PM	*10:33 PM	*10:47 PM	*10:52 PM	*10:53 PM
*10:50 PM	*10:51 PM	*10:52 PM	*10:58 PM	*10:59 PM	*11:03 PM	*11:17 PM	*11:22 PM	*11:23 PM
*11:20 PM	*11:21 PM	*11:22 PM	*11:28 PM	*11:29 PM	*11:33 PM	*11:47 PM	*11:52 PM	*11:53 PM
*11:50 PM	*11:51 PM	*11:52 PM	*11:58 PM	*11:59 PM	*12:03 AM	*12:17 AM	*12:22 AM	*12:23 AM
*12:20 AM	*12:21 AM	*12:22 AM	*12:28 AM	*12:29 AM	*12:33 AM	*12:47 AM	*12:52 AM	*12:53 AM

*Bus begins as a BRT, however it makes all Local stops from 27th St Station to West Glenwood Park & Ride.

*El autobús comienza como BRT, sin embargo, hace todas las paradas locales desde la estación 27th St hasta West Glenwood Park & Ride.

BRT DOWNVALLEY - DAILY BAJO DEL VALLE - DIARIO Aspen/Snowmass ➤ Glenwood, Carbondale, El Jebel/Basalt

Carbondale Park & Ride STOP ID: 202	27th St Station STOP ID: 200	Grand Ave + 20th St STOP ID: 74	Grand Ave + 14th St STOP ID: 76	9th St + Colorado Ave STOP ID: 320	8th St + Pitkin Ave STOP ID: 325	Glenwood Rec Center STOP ID: 117	Glenwood Meadows STOP ID: 169	West Glenwood Park & Ride STOP ID: 96
*6:28 AM	*6:45 AM	*6:46 AM	*6:48 AM	*6:50 AM	*6:50 AM	*6:54 AM	*6:55 AM	*6:57 AM
7:03 AM	7:20 AM	---	---	---	---	---	---	---
7:18 AM	7:35 AM	---	---	---	---	---	---	---
7:33 AM	7:50 AM	---	---	---	---	---	---	---
7:48 AM	8:05 AM	---	---	---	---	---	---	---
8:03 AM	8:20 AM	---	---	---	---	---	---	---
8:18 AM	8:35 AM	---	---	---	---	---	---	---
8:33 AM	8:50 AM	---	---	---	---	---	---	---
8:48 AM	9:05 AM	---	---	---	---	---	---	---
9:03 AM	9:20 AM	---	---	---	---	---	---	---
9:18 AM	9:35 AM	---	---	---	---	---	---	---
9:33 AM	9:50 AM	---	---	---	---	---	---	---
*10:03 AM	*10:20 AM	*10:06 AM	*10:08 AM	*10:10 AM	*10:10 AM	*10:14 AM	*10:15 AM	*10:17 AM
10:18 AM	10:35 AM	---	---	---	---	---	---	---
10:33 AM	10:50 AM	---	---	---	---	---	---	---
10:48 AM	11:05 AM	---	---	---	---	---	---	---
11:03 AM	11:20 AM	---	---	---	---	---	---	---
11:18 AM	11:35 AM	---	---	---	---	---	---	---
11:33 AM	11:50 AM	---	---	---	---	---	---	---
12:03 PM	12:20 PM	---	---	---	---	---	---	---
12:33 PM	12:50 PM	---	---	---	---	---	---	---
1:03 PM	1:20 PM	---	---	---	---	---	---	---
1:33 PM	1:50 PM	---	---	---	---	---	---	---
*2:03 PM	*2:20 PM	*2:21 PM	*2:23 PM	*2:25 PM	*2:25 PM	*2:29 PM	*2:30 PM	*2:32 PM
*2:33 PM	*2:50 PM	*2:51 PM	*2:53 PM	*2:55 PM	*2:55 PM	*2:59 PM	*3:00 PM	*3:02 PM
*2:48 PM	*3:05 PM	*3:06 PM	*3:08 PM	*3:10 PM	*3:10 PM	*3:14 PM	*3:15 PM	*3:17 PM
*3:03 PM	*3:20 PM	*3:21 PM	*3:23 PM	*3:25 PM	*3:25 PM	*3:29 PM	*3:30 PM	*3:32 PM
*3:18 PM	*3:35 PM	*3:36 PM	*3:38 PM	*3:40 PM	*3:40 PM	*3:44 PM	*3:45 PM	*3:47 PM
3:33 PM	3:50 PM	---	---	---	---	---	---	---
*3:48 PM	*4:05 PM	*4:06 PM	*4:08 PM	*4:10 PM	*4:10 PM	*4:14 PM	*4:15 PM	*4:17 PM
*4:03 PM	*4:20 PM	*4:21 PM	*4:23 PM	*4:25 PM	*4:25 PM	*4:29 PM	*4:30 PM	*4:32 PM
*4:13 PM	*4:30 PM	*4:31 PM	*4:33 PM	*4:35 PM	*4:35 PM	*4:39 PM	*4:40 PM	*4:42 PM
*4:23 PM	*4:40 PM	*4:41 PM	*4:43 PM	*4:45 PM	*4:45 PM	*4:49 PM	*4:50 PM	*4:52 PM
4:33 PM	4:50 PM	---	---	---	---	---	---	---
*4:43 PM	*5:00 PM	*5:01 PM	*5:03 PM	*5:05 PM	*5:05 PM	*5:09 PM	*5:10 PM	*5:12 PM
4:43 PM	5:10 PM	---	---	---	---	---	---	---
5:03 PM	5:20 PM	---	---	---	---	---	---	---
*5:10 PM	*5:27 PM	*5:28 PM	*5:30 PM	*5:32 PM	*5:32 PM	*5:36 PM	*5:37 PM	*5:39 PM
5:18 PM	5:08 PM	---	---	---	---	---	---	---
5:25 PM	5:42 PM	---	---	---	---	---	---	---
5:33 PM	5:50 PM	---	---	---	---	---	---	---
*5:40 PM	*5:57 PM	*5:58 PM	*6:00 PM	*6:02 PM	*6:02 PM	*6:06 PM	*6:07 PM	*6:09 PM
*5:48 PM	*6:05 PM	*6:06 PM	*6:08 PM	*6:10 PM	*6:10 PM	*6:14 PM	*6:15 PM	*6:17 PM
*5:55 PM	*6:12 PM	*6:13 PM	*6:15 PM	*6:17 PM	*6:17 PM	*6:21 PM	*6:22 PM	*6:24 PM
6:03 PM	6:20 PM	---	---	---	---	---	---	---
*6:13 PM	*6:30 PM	*6:31 PM	*6:33 PM	*6:35 PM	*6:35 PM	*6:39 PM	*6:40 PM	*6:42 PM
6:23 PM	6:40 PM	---	---	---	---	---	---	---
6:33 PM	6:50 PM	---	---	---	---	---	---	---
6:48 PM	7:05 PM	---	---	---	---	---	---	---
7:03 PM	7:20 PM	---	---	---	---	---	---	---
7:18 PM	7:35 PM	---	---	---	---	---	---	---
7:33 PM	7:50 PM	---	---	---	---	---	---	---
*7:48 PM	*8:05 PM	*8:06 PM	*8:08 PM	*8:10 PM	*8:10 PM	*8:14 PM	*8:15 PM	*8:17 PM
8:03 PM	8:20 PM	---	---	---	---	---	---	---
8:18 PM	8:35 PM	---	---	---	---	---	---	---
8:33 PM	8:50 PM	---	---	---	---	---	---	---
9:03 PM	9:20 PM	---	---	---	---	---	---	---
*9:33 PM	*9:50 PM	*9:51 PM	*9:53 PM	*9:55 PM	*9:55 PM	*9:59 PM	*10:00 PM	*10:02 PM
10:03 PM	10:20 PM	---	---	---	---	---	---	---
10:33 PM	10:50 PM	---	---	---	---	---	---	---
*11:03 PM	*11:20 PM	*11:21 PM	*11:23 PM	*11:25 PM	*11:25 PM	*11:29 PM	*11:30 PM	*11:32 PM
*11:33 PM	*11:50 PM	*11:51 PM	*11:53 PM	*11:55 PM	*11:55 PM	*11:59 PM	*12:00 PM	*12:02 PM
*12:03 AM	*12:20 AM	*12:21 AM	*12:23 AM	*12:25 AM	*12:25 AM	*12:29 AM	*12:30 AM	*12:32 AM
*12:33 AM	*12:50 AM	*12:51 AM	*12:53 AM	*12:55 AM	*12:55 AM	*12:59 AM	*1:00 AM	*1:02 AM
*1:03 AM	*1:20 AM	*1:21 AM	*1:23 AM	*1:25 AM	*1:25 AM	*1:29 AM	*1:30 AM	*1:32 AM

Arrivals in bold are scheduled timepoints, all other arrivals (non-bold) are estimated timepoints. Buses may depart early after passengers exit, depending on traffic. Please arrive early when boarding at this location. Las llegadas en negrita son puntos de tiempo programados, todas las demás llegadas (que no están en negrita) son puntos de tiempo estimados. Los autobuses pueden salir temprano después de la salida de los pasajeros, dependiendo del tráfico. Llegue temprano al abordar en este lugar.

Clickable Tabs

FARES, BIKE LOADING, DISABLED ACCESS

LOST & FOUND

RFTA SYSTEM WIDE MAP

ROUTES

- HGB Hogback - Rifle
- RG Ride Glenwood
- BRT VelociRFTA Bus Rapid Transit
- L Local Valley Bus
- CC Carbondale Circulator
- WC Woody Creek
- SM Snowmass
- BG Burlingame
- CM Castle Maroon
- MB Maroon Bells (Summer Only)
- ⋯ Rio Grande Trail
- Bike Loading Stops
- UV Upvalley
- DV Downvalley

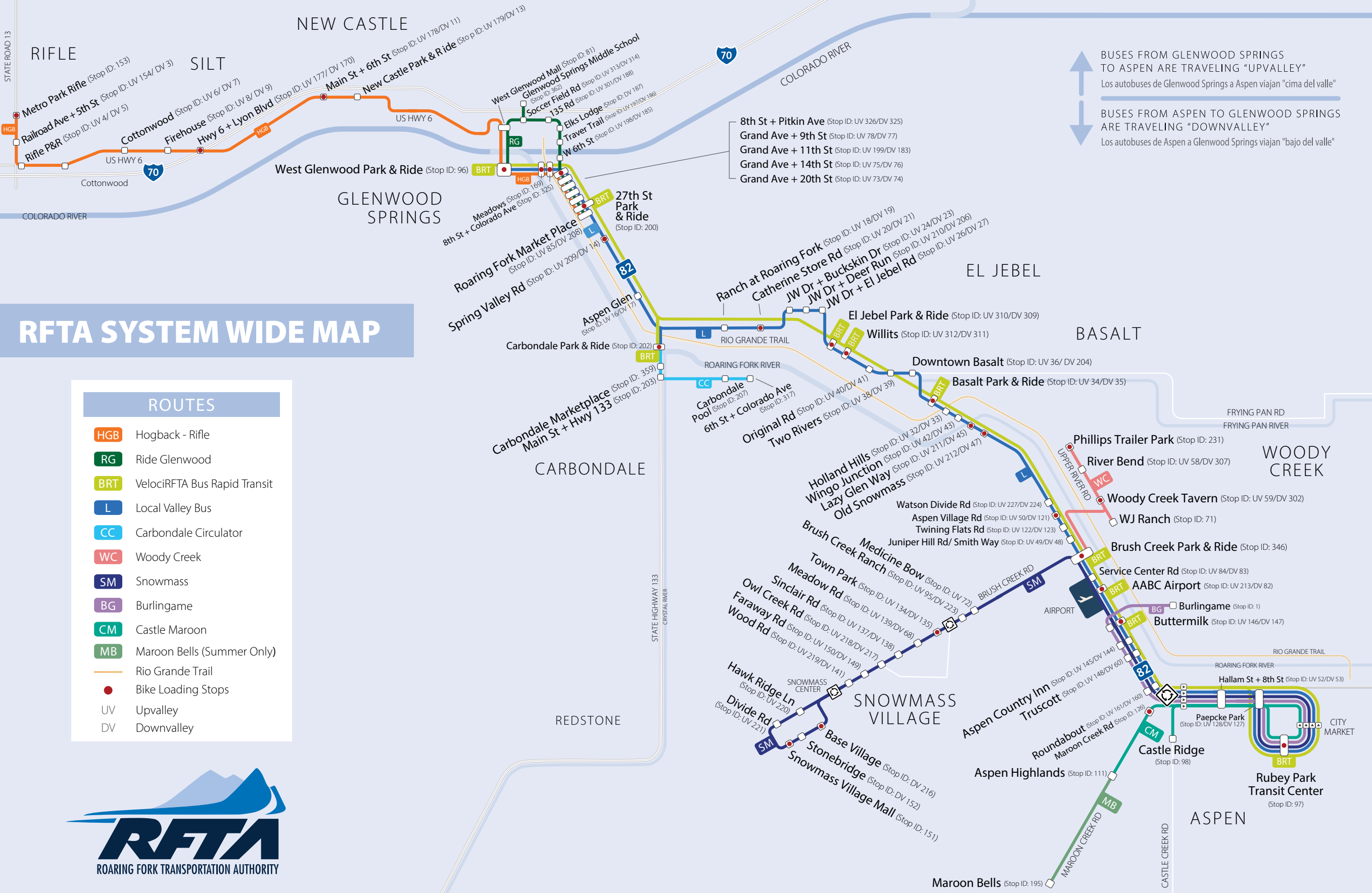


Clickable Tabs

- FARES, BIKE LOADING, DISABLED ACCESS
- LOST & FOUND
- PASSENGER CODE OF CONDUCT
- GUIDE TO RIDE
- WINTER WEATHER RIDING
- SYSTEM WIDE MAP
- LOCAL (L) ROUTE
- VelociRFTA (BRT) ROUTE
- HOGBACK (HGB) ROUTE
- RIDE GLENWOOD (RG) ROUTE
- CARBONDALE CIRCULATOR (CC) ROUTE
- WOODY CREEK (WC) ROUTE
- SNOWMASS (SMV/SM) ROUTES
- FOUR MOUNTAIN CONNECTOR
- CITY OF ASPEN ROUTES

↑ BUSES FROM GLENWOOD SPRINGS TO ASPEN ARE TRAVELING "UPVALLEY"
Los autobuses de Glenwood Springs a Aspen viajan "cima del valle"

↓ BUSES FROM ASPEN TO GLENWOOD SPRINGS ARE TRAVELING "DOWNVALLEY"
Los autobuses de Aspen a Glenwood Springs viajan "bajo del valle"



HGB

HOGBACK

The Hogback route travels from Glenwood Springs to and from New Castle, Silt, and Rifle. Riders can meet with connecting buses in Glenwood Springs to further travel up valley to Aspen and intermediate destinations.

Headsigns: Hogback buses are designated with a "HGB + destination". Bus headsigns indicate the furthest destination served.

View all RFTA buses on a live GPS map and get real time stop predictions at myRFTA.com.

This is a FARE service (unless riding within the zone) — see the fare chart on page 5.

La ruta Hogback viaja desde Glenwood Springs hacia y desde New Castle, Silt y Rifle. Los pasajeros pueden reunirse con autobuses de conexión en Glenwood Springs para seguir viajando cima del valle hasta Aspen y destinos intermedios. **Letreros:** Los autobuses Hogback están designados con un "HGB + destino". Los letreros de los autobuses indican el destino más lejano al que llega. Vea todos los autobuses de RFTA en un mapa GPS en vivo y obtenga predicciones de paradas en tiempo real en myRFTA.com.

Este es un servicio de tarifa (a menos que viaje dentro de la zona) - consulte la tabla de tarifas en la página 5.

HGB EASTBOUND - DAILY HACIA EL ESTE - DIARIO Rifle, Silt, New Castle ➤ Glenwood Springs

Rifle Metro Park STOP ID: 153	Rifle Railroad Ave + 5th St STOP ID: 154	Rifle Park & Ride STOP ID: 4	Rifle Cottonwood STOP ID: 6	Silt Firehouse STOP ID: 8	Silt Hwy 6 + Lyon Blvd STOP ID: 177	New Castle Main St + 6th St STOP ID: 178	New Castle Park & Ride STOP ID: 179
5:15 AM	5:18 AM	5:20 AM	5:23 AM	5:30 AM	5:32 AM	5:40 AM	5:42 AM
6:15 AM	6:18 AM	6:20 AM	6:23 AM	6:30 AM	6:32 AM	6:10 AM	6:12 AM
6:45 AM	6:48 AM	6:50 AM	6:53 AM	7:00 AM	7:02 AM	6:40 AM	6:42 AM
7:45 AM	7:48 AM	7:50 AM	7:53 AM	8:00 AM	8:02 AM	7:40 AM	7:42 AM
9:15 AM	9:18 AM	9:20 AM	9:23 AM	9:30 AM	9:32 AM	8:10 AM	8:12 AM
						8:40 AM	8:42 AM
						9:40 AM	9:42 AM
						10:40 AM	10:42 AM
						11:40 AM	11:42 AM
						12:40 PM	12:42 PM
						1:40 PM	1:42 PM
						2:40 PM	2:42 PM
						3:40 PM	3:42 PM
						4:10 PM	4:12 PM
4:15 PM	4:18 PM	4:20 PM	4:23 PM	4:30 PM	4:32 PM	4:40 PM	4:42 PM
5:15 PM	5:18 PM	5:20 PM	5:23 PM	5:30 PM	5:32 PM	5:10 PM	5:12 PM
6:15 PM	6:18 PM	6:20 PM	6:23 PM	6:30 PM	6:32 PM	5:40 PM	5:42 PM
7:15 PM	7:18 PM	7:20 PM	7:23 PM	7:30 PM	7:32 PM	6:10 PM	6:12 PM
8:15 PM	8:18 PM	8:20 PM	8:23 PM	8:30 PM	8:32 PM	7:40 PM	7:42 PM
						8:40 PM	8:42 PM

West Glenwood Mall STOP ID: 81	West Glenwood Park & Ride STOP ID: 96	Glenwood Meadows STOP ID: 214	Glenwood Rec Center STOP ID: 215	8th St + Colorado Ave STOP ID: 326	Grand Ave + 9th St STOP ID: 78	Grand Ave + 14th St STOP ID: 75	Grand Ave + 20th St STOP ID: 73	Glenwood 27th St Station STOP ID: 200
5:54 AM	5:55 AM	5:57 AM	5:58 AM	6:02 AM	6:03 AM	6:05 AM	6:06 AM	6:08 AM
6:24 AM	6:25 AM	6:27 AM	6:28 AM	6:32 AM	6:33 AM	6:35 AM	6:36 AM	6:38 AM
6:54 AM	6:55 AM	6:57 AM	6:58 AM	7:02 AM	7:03 AM	7:05 AM	7:06 AM	7:08 AM
7:24 AM	7:25 AM	7:27 AM	7:28 AM	7:32 AM	7:33 AM	7:35 AM	7:36 AM	7:38 AM
7:54 AM	7:55 AM	7:57 AM	7:58 AM	8:02 AM	8:03 AM	8:05 AM	8:06 AM	8:08 AM
8:24 AM	8:25 AM	8:27 AM	8:28 AM	8:32 AM	8:33 AM	8:35 AM	8:36 AM	8:38 AM
8:54 AM	8:55 AM	8:57 AM	8:58 AM	9:02 AM	9:03 AM	9:05 AM	9:06 AM	9:08 AM
9:54 AM	9:55 AM	9:57 AM	9:58 AM	10:02 AM	10:03 AM	10:05 AM	10:06 AM	10:08 AM
10:54 AM	10:55 AM	10:57 AM	10:58 AM	11:02 AM	11:03 AM	11:05 AM	11:06 AM	11:08 AM
11:54 AM	11:55 AM	11:57 AM	11:58 AM	12:02 PM	12:03 PM	12:05 PM	12:06 PM	12:08 PM
12:54 PM	12:55 PM	12:57 PM	12:58 PM	1:02 PM	1:03 PM	1:05 PM	1:06 PM	1:08 PM
1:54 PM	1:55 PM	1:57 PM	1:58 PM	2:02 PM	2:03 PM	2:05 PM	2:06 PM	2:08 PM
2:54 PM	2:55 PM	2:57 PM	2:58 PM	3:02 PM	3:03 PM	3:05 PM	3:06 PM	3:08 PM
3:54 PM	3:55 PM	3:57 PM	3:58 PM	4:02 PM	4:03 PM	4:05 PM	4:06 PM	4:08 PM
4:24 PM	4:25 PM	4:27 PM	4:28 PM	4:32 PM	4:33 PM	4:35 PM	4:36 PM	4:38 PM
4:54 PM	4:55 PM	4:57 PM	4:58 PM	5:02 PM	5:03 PM	5:05 PM	5:06 PM	5:08 PM
5:24 PM	5:25 PM	5:27 PM	5:28 PM	5:32 PM	5:33 PM	5:35 PM	5:36 PM	5:38 PM
5:54 PM	5:55 PM	5:57 PM	5:58 PM	6:02 PM	6:03 PM	6:05 PM	6:06 PM	6:08 PM
6:24 PM	6:25 PM	6:27 PM	6:28 PM	6:32 PM	6:33 PM	6:35 PM	6:36 PM	6:38 PM
6:54 PM	6:55 PM	6:57 PM	6:58 PM	7:02 PM	7:03 PM	7:05 PM	7:06 PM	7:08 PM
7:54 PM	7:55 PM	7:57 PM	7:58 PM	8:02 PM	8:03 PM	8:05 PM	8:06 PM	8:08 PM
8:54 PM	8:55 PM	8:57 PM	8:58 PM	9:02 PM	9:03 PM	9:05 PM	9:06 PM	9:08 PM

Arrivals in bold are scheduled timepoints, all other arrivals (non-bold) are estimated timepoints. Buses may depart early after passengers exit, depending on traffic. Please arrive early when boarding at this location. Las llegadas en negrita son puntos de tiempo programados, todas las demás llegadas (que no están en negrita) son puntos de tiempo estimados. Los autobuses pueden salir temprano después de la salida de los pasajeros, dependiendo del tráfico. Llegue temprano al abordar en este lugar.



↑ BUSES FROM GLENWOOD SPRINGS TO ASPEN ARE TRAVELING "UPVALLEY"
Los autobuses de Glenwood Springs a Aspen viajan "cima del valle"

↓ BUSES FROM ASPEN TO GLENWOOD SPRINGS ARE TRAVELING "DOWNVALLEY"
Los autobuses de Aspen a Glenwood Springs viajan "bajo del valle"

HGB ROUTE Glenwood to/from New Castle, Silt, Rifle

- Clickable Tabs
- FARES, BIKE LOADING, DISABLED ACCESS
- LOST & FOUND
- PASSENGER CODE OF CONDUCT
- GUIDE TO RIDE
- WINTER WEATHER RIDING
- SYSTEM WIDE MAP
- LOCAL (L) ROUTE
- VelociRFTA (BRT) ROUTE
- HOGBACK (HGB) ROUTE
- RIDE GLENWOOD (RG) ROUTE
- CARBONDALE CIRCULATOR (CC) ROUTE
- WOODY CREEK (WC) ROUTE
- SNOWMASS (SMV/SM) ROUTES
- FOUR MOUNTAIN CONNECTOR
- CITY OF ASPEN ROUTES

HGB WESTBOUND - DAILY HACIA EL OESTE - DIARIO Glenwood Springs ➤ Rifle, Silt, New Castle

Glenwood 27th St Station STOP ID: 200	Grand Ave + 20th St STOP ID: 74	Grand Ave + 14th St STOP ID: 76	9th St + Colorado Ave STOP ID: 320	8th St + Pitkin Ave STOP ID: 325	Glenwood Rec Center STOP ID: 117	Glenwood Meadows STOP ID: 169	West Glenwood Park & Ride STOP ID: 96
R 5:35 AM	R 5:36 AM	R 5:38 AM	R 5:39 AM	R 5:40 AM	R 5:44 AM	R 5:45 AM	R 5:47 AM
R 6:35 AM	R 6:36 AM	R 6:38 AM	R 6:39 AM	R 6:40 AM	R 6:44 AM	R 6:45 AM	R 6:47 AM
N 7:05 AM	N 7:06 AM	N 7:08 AM	N 7:09 AM	N 7:10 AM	N 7:14 AM	N 7:15 AM	N 7:17 AM
R 8:05 AM	R 8:06 AM	R 8:08 AM	R 8:09 AM	R 8:10 AM	R 8:14 AM	R 8:15 AM	R 8:17 AM
N 9:05 AM	N 9:06 AM	N 9:08 AM	N 9:09 AM	N 9:10 AM	N 9:14 AM	N 9:15 AM	N 9:17 AM
N 10:05 AM	N 10:06 AM	N 10:08 AM	N 10:09 AM	N 10:10 AM	N 10:14 AM	N 10:15 AM	N 10:17 AM
N 11:05 AM	N 11:06 AM	N 11:08 AM	N 11:09 AM	N 11:10 AM	N 11:14 AM	N 11:15 AM	N 11:17 AM
N 12:05 PM	N 12:06 PM	N 12:08 PM	N 12:09 PM	N 12:10 PM	N 12:14 PM	N 12:15 PM	N 12:17 PM
N 1:05 PM	N 1:06 PM	N 1:08 PM	N 1:09 PM	N 1:10 PM	N 1:14 PM	N 1:15 PM	N 1:17 PM
N 2:05 PM	N 2:06 PM	N 2:08 PM	N 2:09 PM	N 2:10 PM	N 2:14 PM	N 2:15 PM	N 2:17 PM
R 3:05 PM	R 3:06 PM	R 3:08 PM	R 3:09 PM	R 3:10 PM	R 3:14 PM	R 3:15 PM	R 3:17 PM
N 3:35 PM	N 3:36 PM	N 3:38 PM	N 3:39 PM	N 3:40 PM	N 3:44 PM	N 3:45 PM	N 3:47 PM
R 4:05 PM	R 4:06 PM	R 4:08 PM	R 4:09 PM	R 4:10 PM	R 4:14 PM	R 4:15 PM	R 4:17 PM
N 4:35 PM	N 4:36 PM	N 4:38 PM	N 4:39 PM	N 4:40 PM	N 4:44 PM	N 4:45 PM	N 4:47 PM
R 5:05 PM	R 5:06 PM	R 5:08 PM	R 5:09 PM	R 5:10 PM	R 5:14 PM	R 5:15 PM	R 5:17 PM
N 5:35 PM	N 5:36 PM	N 5:38 PM	N 5:39 PM	N 5:40 PM	N 5:44 PM	N 5:45 PM	N 5:47 PM
R 6:05 PM	R 6:06 PM	R 6:08 PM	R 6:09 PM	R 6:10 PM	R 6:14 PM	R 6:15 PM	R 6:17 PM
N 6:35 PM	N 6:36 PM	N 6:38 PM	N 6:39 PM	N 6:40 PM	N 6:44 PM	N 6:45 PM	N 6:47 PM
R 7:05 PM	R 7:06 PM	R 7:08 PM	R 7:09 PM	R 7:10 PM	R 7:14 PM	R 7:15 PM	R 7:17 PM
N 7:35 PM	N 7:36 PM	N 7:38 PM	N 7:39 PM	N 7:40 PM	N 7:44 PM	N 7:45 PM	N 7:47 PM
R 8:05 PM	R 8:06 PM	R 8:08 PM	R 8:09 PM	R 8:10 PM	R 8:14 PM	R 8:15 PM	R 8:17 PM
R 9:05 PM	R 9:06 PM	R 9:08 PM	R 9:09 PM	R 9:10 PM	R 9:14 PM	R 9:15 PM	R 9:17 PM

West Glenwood Mall STOP ID: 81	New Castle Park & Ride STOP ID: 13	New Castle Main St + 6th St STOP ID: 11	Silt Hwy 6 + Lyon Blvd STOP ID: 170	Silt Firehouse STOP ID: 9	Rifle Cottonwood STOP ID: 7	Rifle Park & Ride STOP ID: 5	Rifle Railroad Ave + 5th St STOP ID: 3	Rifle Metro Park STOP ID: 153
R 5:47 AM	R 5:59 AM	R 6:01 AM	R 6:08 AM	R 6:10 AM	R 6:17 AM	R 6:20 AM	R 6:21 AM	R 6:24 AM
R 6:47 AM	R 6:59 AM	R 7:01 AM	R 7:08 AM	R 7:10 AM	R 7:17 AM	R 7:20 AM	R 7:21 AM	R 7:24 AM
N 7:17 AM	N 7:29 AM	N 7:31 AM	N ---	N ---	N ---	N ---	N ---	N ---
R 8:17 AM	R 8:29 AM	R 8:31 AM	R 8:38 AM	R 8:40 AM	R 8:47 AM	R 8:50 AM	R 8:51 AM	R 8:54 AM
N 9:17 AM	N 9:29 AM	N 9:31 AM	N ---	N ---	N ---	N ---	N ---	N ---
N 10:17 AM	N 10:29 AM	N 10:31 AM	N ---	N ---	N ---	N ---	N ---	N ---
N 11:17 AM	N 11:29 AM	N 11:31 AM	N ---	N ---	N ---	N ---	N ---	N ---
N 12:17 PM	N 12:29 PM	N 12:31 PM	N ---	N ---	N ---	N ---	N ---	N ---
N 1:17 PM	N 1:29 PM	N 1:31 PM	N ---	N ---	N ---	N ---	N ---	N ---
N 2:17 PM	N 2:29 PM	N 2:31 PM	N ---	N ---	N ---	N ---	N ---	N ---
R 3:17 PM	R 3:29 PM	R 3:31 PM	R 3:38 PM	R 3:40 PM	R 3:47 PM	R 3:50 PM	R 3:51 PM	R 3:54 PM
N 3:47 PM	N 3:59 PM	N 4:01 PM	N ---	N ---	N ---	N ---	N ---	N ---
R 4:17 PM	R 4:29 PM	R 4:31 PM	R 4:38 PM	R 4:40 PM	R 4:47 PM	R 4:50 PM	R 4:51 PM	R 4:54 PM
N 4:47 PM	N 4:59 PM	N 5:01 PM	N ---	N ---	N ---	N ---	N ---	N ---
R 5:17 PM	R 5:29 PM	R 5:31 PM	R 5:38 PM	R 5:40 PM	R 5:47 PM	R 5:50 PM	R 5:51 PM	R 5:54 PM
N 5:47 PM	N 5:59 PM	N 6:01 PM	N ---	N ---	N ---	N ---	N ---	N ---
R 6:17 PM	R 6:29 PM	R 6:31 PM	R 6:38 PM	R 6:40 PM	R 6:47 PM	R 6:50 PM	R 6:51 PM	R 6:54 PM
N 6:47 PM	N 6:59 PM	N 7:01 PM	N ---	N ---	N ---	N ---	N ---	N ---
R 7:17 PM	R 7:29 PM	R 7:31 PM	R 7:38 PM	R 7:40 PM	R 7:47 PM	R 7:50 PM	R 7:51 PM	R 7:54 PM
N 7:47 PM	N 7:59 PM	N 8:01 PM	N ---	N ---	N ---	N ---	N ---	N ---
R 8:17 PM	R 8:29 PM	R 8:31 PM	R 8:38 PM	R 8:40 PM	R 8:47 PM	R 8:50 PM	R 8:51 PM	R 8:54 PM
R 9:17 PM	R 9:29 PM	R 9:31 PM	R 9:38 PM	R 9:40 PM	R 9:47 PM	R 9:50 PM	R 9:51 PM	R 9:54 PM

Arrivals in bold are scheduled timepoints, all other arrivals (non-bold) are estimated timepoints. Buses may depart early after passengers exit, depending on traffic. Please arrive early when boarding at this location. Las llegadas en negrita son puntos de tiempo programados, todas las demás llegadas (que no están en negrita) son puntos de tiempo estimados. Los autobuses pueden salir temprano después de la salida de los pasajeros, dependiendo del tráfico. Llegue temprano al abordar en este lugar.

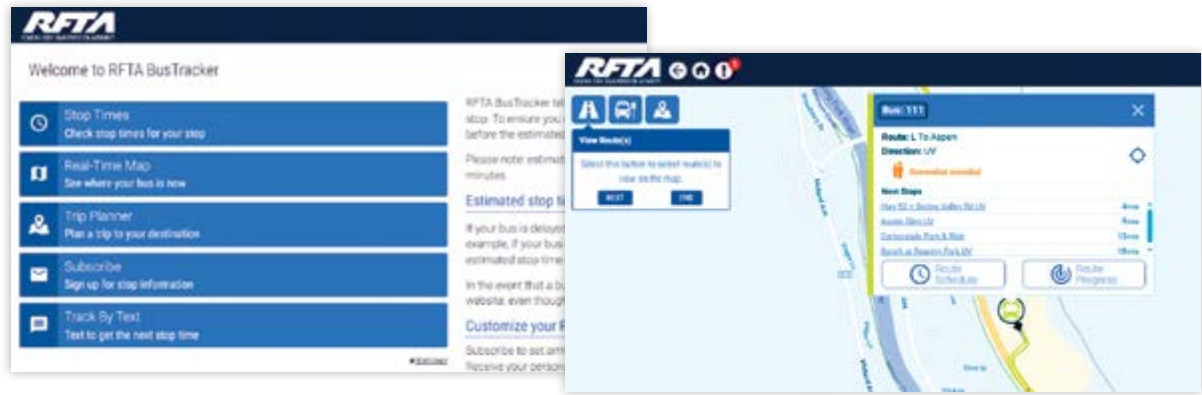
R (Rifle) and N (New Castle) indicate final destination R (Rifle) y N (New Castle) indica el destino final

NEW FEATURES!

RFTA BusTracker

Head over to **myRFTA.com** and check out the newly updated & easy to use rider tools!

- Check your bus stop times
- Track your bus in real time, you can also view the capacity tracker that lets you know if your bus is "crowded", "somewhat crowded", or "not crowded"
- Plan your trip, from point A to B
- Create an account to receive service alerts either through text or email, this will let you know if there are any delays or cancellations on your route

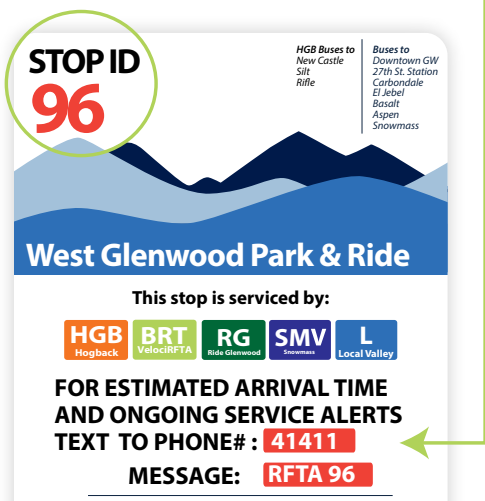


myRFTA.com

HOW TO USE RFTA'S SMS TEXT SCHEDULES

You can receive estimated arrival times by text message with RFTA SMS Text Schedules. You can get information online in advance of your trip or find information on how to text at any posted bus stop!

1. Find the bus stop ID on the bus stop sign. Information about how to text for estimated arrival times is posted at all RFTA bus stops. Simply read the bus stop sign for instructions:



Here's how the text message you send might look if you were going to catch a Local Valley bus at the West Glenwood Park & Ride (stop ID 96):

2. Send "rfta 96" to 41411



3. After your message is received, you'll get a message like this:



This example response says that, as of 10:39 AM, at **stop 96** (West Glenwood Park & Ride), the Local bus **TO** Glenwood & 27th St is **due** to arrive in about **13 minutes**.

TO GET INFORMATION IN ADVANCE:

Find your bus stop ID by either using our RFTA System Map at **RFTA.com** or the RFTA BusTracker at **myRFTA.com**, then follow the same instructions as above. *It's as easy as 1-2-3!*

Clickable Tabs

FARES, BIKE LOADING, DISABLED ACCESS

LOST & FOUND

PASSENGER CODE OF CONDUCT

GUIDE TO RIDE

WINTER WEATHER RIDING

SYSTEM WIDE MAP

LOCAL (L) ROUTE

VelociRFTA (BRT) ROUTE

HOGBACK (HGB) ROUTE

RIDE GLENWOOD (RG) ROUTE

CARBONDALE CIRCULATOR (CC) ROUTE

WOODY CREEK (WC) ROUTE

SNOWMASS (SMV/SM) ROUTES

FOUR MOUNTAIN CONNECTOR

CITY OF ASPEN ROUTES



Ride Glenwood Springs (RG) is Glenwood Springs' year-round **FREE** public transit bus service. RG buses operate daily at 30 minute intervals. Stops are located throughout Glenwood Springs, near tourist attractions, the downtown area, shopping centers and neighborhoods.

Headsigns: Ride Glenwood buses are designated with a "RG + destination". Bus headsigns indicate the furthest destination served.

View all RFTA buses on a live GPS map and get real time stop predictions at myRFTA.com.

This is a FREE service when riding within the zone.

Ride Glenwood Springs (RG) es el servicio de autobús de transporte público gratuito de Glenwood Springs durante todo el año. Los autobuses RG operan diariamente a intervalos de 30 minutos. Las paradas están ubicadas en Glenwood Springs, cerca de atracciones turísticas, el centro de la ciudad, centros comerciales y vecindarios.

Letreros: Los autobuses de Ride Glenwood están designados con un "RG + destino". Los letreros de los autobuses indican el destino más lejano al que llega. Vea todos los autobuses de RFTA en un mapa GPS en vivo y obtenga predicciones de paradas en tiempo real en myRFTA.com.

Este es un servicio GRATUITO cuando circulas dentro de la zona.

RIDE GLENWOOD SOUTHBOUND - DAILY HACIA EL SUR - DIARIO											
West Glenwood Park & Ride	West Glenwood Mall	Glenwood Springs Middle School	Hwy 6 + Soccer Field Rd	Hwy 6 + 135 Rd	Hwy 6 + Traver Trail	W 6th St	Grand Ave + 9th St	Grand Ave + 11th St	Grand Ave + 14th St	Grand Ave + 20th St	27th St Station ∞
STOP ID: 96	STOP ID: 81	STOP ID: 362	STOP ID: 313	STOP ID: 301	STOP ID: 197	STOP ID: 198	STOP ID: 78	STOP ID: 199	STOP ID: 75	STOP ID: 73	STOP ID: 200
* 6:06 AM	* 6:07 AM	---	* 6:07 AM	* 6:08 AM	* 6:13 AM	* 6:14 AM	---	---	---	---	* 6:23 AM
* 6:36 AM	* 6:37 AM	---	* 6:37 AM	* 6:38 AM	* 6:43 AM	* 6:44 AM	---	---	---	---	* 6:53 AM
6:53 AM	6:55 AM	---	6:56 AM	6:57 AM	7:01 AM	7:02 AM	7:04 AM	7:04 AM	7:04 AM	7:06 AM	7:08 AM
7:23 AM	7:25 AM	---	7:26 AM	7:27 AM	7:31 AM	7:32 AM	7:34 AM	7:34 AM	7:34 AM	7:36 AM	7:38 AM
7:53 AM	7:55 AM	---	7:56 AM	7:57 AM	8:01 AM	8:02 AM	8:04 AM	8:04 AM	8:04 AM	8:06 AM	8:08 AM
8:23 AM	8:25 AM	---	8:26 AM	8:27 AM	8:31 AM	8:32 AM	8:34 AM	8:34 AM	8:34 AM	8:36 AM	8:38 AM
8:53 AM	8:55 AM	---	8:56 AM	8:57 AM	9:01 AM	9:02 AM	9:04 AM	9:04 AM	9:04 AM	9:06 AM	9:08 AM
9:23 AM	9:25 AM	---	9:26 AM	9:27 AM	9:31 AM	9:32 AM	9:34 AM	9:34 AM	9:34 AM	9:36 AM	9:38 AM
9:53 AM	9:55 AM	---	9:56 AM	9:57 AM	10:01 AM	10:02 AM	10:04 AM	10:04 AM	10:04 AM	10:06 AM	10:08 AM
10:23 AM	10:25 AM	---	10:26 AM	10:27 AM	10:31 AM	10:32 AM	10:34 AM	10:34 AM	10:34 AM	10:36 AM	10:38 AM
10:53 AM	10:55 AM	---	10:56 AM	10:57 AM	11:01 AM	11:02 AM	11:04 AM	11:04 AM	11:04 AM	11:06 AM	11:08 AM
11:23 AM	11:25 AM	---	11:26 AM	11:27 AM	11:31 AM	11:32 AM	11:34 AM	11:34 AM	11:34 AM	11:36 AM	11:38 AM
11:53 AM	11:55 AM	---	11:56 AM	11:57 AM	12:01 PM	12:02 PM	12:04 PM	12:04 PM	12:04 PM	12:06 PM	12:08 PM
12:23 PM	12:25 PM	---	12:26 PM	12:27 PM	12:31 PM	12:32 PM	12:34 PM	12:34 PM	12:34 PM	12:36 PM	12:38 PM
12:53 PM	12:55 PM	---	12:56 PM	12:57 PM	1:01 PM	1:02 PM	1:04 PM	1:04 PM	1:04 PM	1:06 PM	1:08 PM
1:23 PM	1:25 PM	---	1:26 PM	1:27 PM	1:31 PM	1:32 PM	1:34 PM	1:34 PM	1:34 PM	1:36 PM	1:38 PM
1:53 PM	1:55 PM	**1:58 PM	1:56 PM	1:57 PM	2:01 PM	2:02 PM	2:04 PM	2:04 PM	2:04 PM	2:06 PM	2:08 PM
2:23 PM	2:25 PM	---	2:26 PM	2:27 PM	2:31 PM	2:32 PM	2:34 PM	2:34 PM	2:34 PM	2:36 PM	2:38 PM
2:53 PM	2:55 PM	---	2:56 PM	2:57 PM	3:01 PM	3:02 PM	3:04 PM	3:04 PM	3:04 PM	3:06 PM	3:08 PM
3:23 PM	3:25 PM	‡ 3:28 PM	3:26 PM	3:27 PM	3:31 PM	3:32 PM	3:34 PM	3:34 PM	3:34 PM	3:36 PM	3:38 PM
3:53 PM	3:55 PM	---	3:56 PM	3:57 PM	4:01 PM	4:02 PM	4:04 PM	4:04 PM	4:04 PM	4:06 PM	4:08 PM
4:23 PM	4:25 PM	---	4:26 PM	4:27 PM	4:31 PM	4:32 PM	4:34 PM	4:34 PM	4:34 PM	4:36 PM	4:38 PM
4:53 PM	4:55 PM	---	4:56 PM	4:57 PM	5:01 PM	5:02 PM	5:04 PM	5:04 PM	5:04 PM	5:06 PM	5:08 PM
5:23 PM	5:25 PM	---	5:26 PM	5:27 PM	5:31 PM	5:32 PM	5:34 PM	5:34 PM	5:34 PM	5:36 PM	5:38 PM
5:53 PM	5:55 PM	---	5:56 PM	5:57 PM	6:01 PM	6:02 PM	6:04 PM	6:04 PM	6:04 PM	6:06 PM	6:08 PM
6:23 PM	6:25 PM	---	6:26 PM	6:27 PM	6:31 PM	6:32 PM	6:34 PM	6:34 PM	6:34 PM	6:36 PM	6:38 PM
6:53 PM	6:55 PM	---	6:56 PM	6:57 PM	7:01 PM	7:02 PM	7:04 PM	7:04 PM	7:04 PM	7:06 PM	7:08 PM

Arrivals in bold are scheduled timepoints, all other arrivals (non-bold) are estimated timepoints. Buses may depart early after passengers exit, depending on traffic. Please arrive early when boarding at this location. Las llegadas en negrita son puntos de tiempo programados, todas las demás llegadas (que no están en negrita) son puntos de tiempo estimados. Los autobuses pueden salir temprano después de la salida de los pasajeros, dependiendo del tráfico. Llegue temprano al abordar en este lugar.

∞Continue to Roaring Fork Marketplace upon request only
∞Continúe en Roaring Fork Marketplace solo si lo solicita

*SMV Snowmass > L Connect at 27th St Station (Headsign: SMV SNOWMASS > L CONNECT)
*SMV Snowmass > L Connect en la estación 27th St (Letreros: SMV SNOWMASS > L CONNECT)
‡ Mondays, Tuesdays, Thursdays, Fridays ONLY ‡ lunes, martes, jueves y viernes SOLAMENTE
** Wednesdays ONLY **SOLO los miércoles



RideGlenwood.com | 970-925-8484

Schedule
Calendario

- Clickable Tabs
- FARES, BIKE LOADING, DISABLED ACCESS
- LOST & FOUND
- PASSENGER CODE OF CONDUCT
- GUIDE TO RIDE
- WINTER WEATHER RIDING
- SYSTEM WIDE MAP
- LOCAL (L) ROUTE
- VelociRFTA (BRT) ROUTE
- HOGBACK (HGB) ROUTE
- RIDE GLENWOOD (RG) ROUTE
- CARBONDALE CIRCULATOR (CC) ROUTE
- WOODY CREEK (WC) ROUTE
- SNOWMASS (SMV/SM) ROUTES
- FOUR MOUNTAIN CONNECTOR
- CITY OF ASPEN ROUTES

RIDE GLENWOOD NORTHBOUND - DAILY <small>HACIA EL NORTE - DIARIO</small>						
Roaring Fork Marketplace	27th St Station	Grand Ave + 20th St	Grand Ave + 14th St	Grand Ave + 11th	Grand Ave + 9th St	West 6th St
STOP ID: 208	STOP ID: 200	STOP ID: 74	STOP ID: 76	STOP ID: 183	STOP ID: 77	STOP ID: 185
7:30 AM	7:31 AM	7:32 AM	7:33 AM	7:33 AM	7:34 AM	7:35 AM
8:00 AM	8:01 AM	8:02 AM	8:03 AM	8:03 AM	8:04 AM	8:05 AM
8:30 AM	8:31 AM	8:32 AM	8:33 AM	8:33 AM	8:34 AM	8:35 AM
9:00 AM	9:01 AM	9:02 AM	9:03 AM	9:03 AM	9:04 AM	9:05 AM
9:30 AM	9:31 AM	9:32 AM	9:33 AM	9:33 AM	9:34 AM	9:35 AM
10:00 AM	10:01 AM	10:02 AM	10:03 AM	10:03 AM	10:04 AM	10:05 AM
10:30 AM	10:31 AM	10:32 AM	10:33 AM	10:33 AM	10:34 AM	10:35 AM
11:00 AM	11:01 AM	11:02 AM	11:03 AM	11:03 AM	11:04 AM	11:05 AM
11:30 AM	11:31 AM	11:32 AM	11:33 AM	11:33 AM	11:34 AM	11:35 AM
12:00 PM	12:01 PM	12:02 PM	12:03 PM	12:03 PM	12:04 PM	12:05 PM
12:30 PM	12:31 PM	12:32 PM	12:33 PM	12:33 PM	12:34 PM	12:35 PM
1:00 PM	1:01 PM	1:02 PM	1:03 PM	1:03 PM	1:04 PM	1:05 PM
1:30 PM	1:31 PM	1:32 PM	1:33 PM	1:33 PM	1:34 PM	1:35 PM
2:00 PM	2:01 PM	2:02 PM	2:03 PM	2:03 PM	2:04 PM	2:05 PM
2:30 PM	2:31 PM	2:32 PM	2:33 PM	2:33 PM	2:34 PM	2:35 PM
3:00 PM	3:01 PM	3:02 PM	3:03 PM	3:03 PM	3:04 PM	3:05 PM
3:30 PM	3:31 PM	3:32 PM	3:33 PM	3:33 PM	3:34 PM	3:35 PM
4:00 PM	4:01 PM	4:02 PM	4:03 PM	4:03 PM	4:04 PM	4:05 PM
4:30 PM	4:31 PM	4:32 PM	4:33 PM	4:33 PM	4:34 PM	4:35 PM
5:00 PM	5:01 PM	5:02 PM	5:03 PM	5:03 PM	5:04 PM	5:05 PM
5:30 PM	5:31 PM	5:32 PM	5:33 PM	5:33 PM	5:34 PM	5:35 PM
6:00 PM	6:01 PM	6:02 PM	6:03 PM	6:03 PM	6:04 PM	6:05 PM
6:30 PM	6:31 PM	6:32 PM	6:33 PM	6:33 PM	6:34 PM	6:35 PM
7:00 PM	7:01 PM	7:02 PM	7:03 PM	7:03 PM	7:04 PM	7:05 PM
7:30 PM	7:31 PM	7:32 PM	7:33 PM	7:33 PM	7:34 PM	7:35 PM

RIDE GLENWOOD NORTHBOUND - DAILY <small>HACIA EL NORTE - DIARIO</small>							
Hwy 6 + Traver Trail	Elks Lodge	Hwy 6 + 135 Rd	Hwy 6 + Soccer Field Rd	West Glenwood Mall	Glenwood Rec Center	Glenwood Meadows	West Glenwood Park & Ride
STOP ID: 186	STOP ID: 187	STOP ID: 188	STOP ID: 314	STOP ID: 81	STOP ID: 117	STOP ID: 169	STOP ID: 96
7:36 AM	7:39 AM	7:40 AM	7:41 AM	7:41 AM	7:46 AM	7:47 AM	7:49 AM
8:06 AM	8:09 AM	8:10 AM	8:11 AM	8:11 AM	8:16 AM	8:17 AM	8:19 AM
8:36 AM	8:39 AM	8:40 AM	8:41 AM	8:41 AM	8:46 AM	8:47 AM	8:49 AM
9:06 AM	9:09 AM	9:10 AM	9:11 AM	9:11 AM	9:16 AM	9:17 AM	9:19 AM
9:36 AM	9:39 AM	9:40 AM	9:41 AM	9:41 AM	9:46 AM	9:47 AM	9:49 AM
10:06 AM	10:09 AM	10:10 AM	10:11 AM	10:11 AM	10:16 AM	10:17 AM	10:19 AM
10:36 AM	10:39 AM	10:40 AM	10:41 AM	10:41 AM	10:46 AM	10:47 AM	10:49 AM
11:06 AM	11:09 AM	11:10 AM	11:11 AM	11:11 AM	11:16 AM	11:17 AM	11:19 AM
11:36 AM	11:39 AM	11:40 AM	11:41 AM	11:41 AM	11:46 AM	11:47 AM	11:49 AM
12:06 PM	12:09 PM	12:10 PM	12:11 PM	12:11 PM	12:16 PM	12:17 PM	12:19 PM
12:36 PM	12:39 PM	12:40 PM	12:41 PM	12:41 PM	12:46 PM	12:47 PM	12:49 PM
1:06 PM	1:09 PM	1:10 PM	1:11 PM	1:11 PM	1:16 PM	1:17 PM	1:19 PM
1:36 PM	1:39 PM	1:40 PM	1:41 PM	1:41 PM	1:46 PM	1:47 PM	1:49 PM
2:06 PM	2:09 PM	2:10 PM	2:11 PM	2:11 PM	2:16 PM	2:17 PM	2:19 PM
2:36 PM	2:39 PM	2:40 PM	2:41 PM	2:41 PM	2:46 PM	2:47 PM	2:49 PM
3:06 PM	3:09 PM	3:10 PM	3:11 PM	3:11 PM	3:16 PM	3:17 PM	3:19 PM
3:36 PM	3:39 PM	3:40 PM	3:41 PM	3:41 PM	3:46 PM	3:47 PM	3:49 PM
4:06 PM	4:09 PM	4:10 PM	4:11 PM	4:11 PM	4:16 PM	4:17 PM	4:19 PM
4:36 PM	4:39 PM	4:40 PM	4:41 PM	4:41 PM	4:46 PM	4:47 PM	4:49 PM
5:06 PM	5:09 PM	5:10 PM	5:11 PM	5:11 PM	5:16 PM	5:17 PM	5:19 PM
5:36 PM	5:39 PM	5:40 PM	5:41 PM	5:41 PM	5:46 PM	5:47 PM	5:49 PM
6:06 PM	6:09 PM	6:10 PM	6:11 PM	6:11 PM	6:16 PM	6:17 PM	6:19 PM
6:36 PM	6:39 PM	6:40 PM	6:41 PM	6:41 PM	6:46 PM	6:47 PM	6:49 PM
7:06 PM	7:09 PM	7:10 PM	7:11 PM	7:11 PM	7:16 PM	7:17 PM	7:19 PM
7:36 PM	7:39 PM	7:40 PM	7:41 PM	7:41 PM	7:46 PM	7:47 PM	7:49 PM

RFTA PASSENGER CODE OF CONDUCT

The intent of this code is to ensure the safe operation of RFTA services and facilities. Violations of this code along with the violation of any RFTA policy, procedure or direction by RFTA employees are subject to suspension of service as outlined by the RFTA Suspension Policy.

- All RFTA buses and facilities are under video and audio surveillance
- Drivers have the right to refuse service to intoxicated or problematic persons
- Stay clear of the doors until they are opened
- Do not cross the street in front of a bus after exiting the vehicle
- Report suspicious packages or behavior to the bus driver
- Have your correct fare ready

If you violate these rules or other federal, state or local laws on or at a RFTA vehicle or property, RFTA personnel and partner agencies are authorized to evict you from the bus/property and/or ban you from riding and/or allowed on RFTA property for a specific period of time. You may receive verbal notice or written notice of suspension or expulsion from RFTA personnel or its partner agencies. Failure to comply with either may subject you to loss of riding privileges, arrest and/or prosecution for criminal trespass.

CODE OF CONDUCT

- No illegal activity on RFTA buses or property
- Passengers must follow bus operator directions and all RFTA policies and applicable RFTA rules and regulations
- No consumption of alcohol or open alcohol containers
- No fare evasion
- No littering on the bus
- No disrupting the safe operation of bus or bus operator duties
- No disruptive or abusive behavior or language on RFTA buses or on RFTA property
- No loitering on RFTA property
- No vandalism of any kind on RFTA buses or property
- No shouting or talking loudly; including on cell phones
- Strollers must be collapsible and must be stowed while riding
- Riders must maintain safe personal hygiene
- Shoes, shirts and bottoms are required; no roller skates

CÓDIGO DE CONDUCTA PARA PASAJEROS DE RFTA

La intención de este código es garantizar la operación segura de los servicios e instalaciones de RFTA. Violaciones de este código junto con la violación de cualquier política, procedimiento o dirección por parte de RFTA los empleados están sujetos a la suspensión del servicio según se describe en la Política de suspensión de RFTA.

- Todos los autobuses e instalaciones de RFTA están bajo vigilancia por video y audio.
- Los conductores tienen derecho a rechazar el servicio a personas ebrios o problemáticas
- Manténgase alejado de las puertas hasta que se abran
- No cruce la calle frente a un autobús después de salir del vehículo
- Reportar paquetes o comportamientos sospechosos al conductor del autobús
- Tenga lista la tarifa correcta

Si no respeta estas reglas u otras leyes federales, estatales o locales en un vehículo o propiedad de RFTA, el personal de RFTA y las agencias asociadas están autorizados a desalojarlo del autobús / propiedad y/o prohibirle viajar y/o permitirle ingresar a la propiedad de RFTA por un período de tiempo específico. Puede recibir un aviso verbal o un aviso por escrito de suspensión o expulsión del personal de RFTA o de sus agencias asociadas. El incumplimiento de cualquiera de las dos puede hacer que pierda los privilegios de viajar, sea arrestado y/o procesado por traspaso criminal.

CÓDIGO DE CONDUCTA

- Ninguna actividad ilegal en los autobuses o propiedades de RFTA
- Los pasajeros deben seguir las instrucciones del operador del autobús y todas las políticas de RFTA y las reglas y regulaciones aplicables de RFTA
- No consumo de alcohol o envases abiertos de alcohol
- No se permite evasión de tarifas
- No tirar basura en el autobús
- No interrumpir la operación segura de los deberes del autobús o del operador del autobús
- Ningún comportamiento o lenguaje perturbador o abusivo en los autobuses de RFTA o en la propiedad de RFTA
- No merodear en la propiedad RFTA
- No vandalismo de ningún tipo en los autobuses y facilidades de RFTA
- No gritar ni hablar en voz alta; incluso en teléfonos móviles
- Las carritos deben ser plegables y deben guardarse durante el viaje
- Los pasajeros deben mantener una higiene personal segura
- Se requieren zapatos, camisas y pantalones; no se permiten patines

Clickable Tabs

FARES, BIKE LOADING, DISABLED ACCESS

LOST & FOUND

PASSENGER CODE OF CONDUCT

GUIDE TO RIDE

WINTER WEATHER RIDING

SYSTEM WIDE MAP

LOCAL (L) ROUTE

VelociRFTA (BRT) ROUTE

HOGBACK (HGB) ROUTE

RIDE GLENWOOD (RG) ROUTE

CARBONDALE CIRCULATOR (CC) ROUTE

WOODY CREEK (WC) ROUTE

SNOWMASS (SMV/SM) ROUTES

FOUR MOUNTAIN CONNECTOR

CITY OF ASPEN ROUTES



CARBONDALE CIRCULATOR

Use the **Carbondale Circulator** to ride for **FREE** to and from the Carbondale Park & Ride and any in-town Carbondale bus stops. From 5:02 am to 9:16 pm Roaring Fork Valley buses do not enter downtown Carbondale. The only way to get to downtown via bus is the Carbondale Circulator, which runs every 15 minutes. When the Carbondale Circulator is not running outside of the normal operating hours Roaring Fork Valley Local buses will continue into downtown Carbondale.

Headsigns: Carbondale Circulator buses are designated with a "CC Circulator" headsign.

View all RFTA buses on a live GPS map and get real time stop predictions at myRFTA.com.

This is a FREE service when riding within the zone.

Use el **Circulador de Carbondale** para viajar GRATIS hacia y desde Carbondale Park & Ride y cualquier parada de autobús en la ciudad de Carbondale. Desde las 5:02 am hasta las 9:16 pm, los autobuses de Roaring Fork Valley no ingresan al centro de Carbondale. La única forma de llegar al centro de la ciudad en autobús es el Carbondale Circulator, que pasa cada 15 minutos. Cuando el Circulador de Carbondale no esté funcionando fuera del horario de funcionamiento normal, los autobuses locales de Roaring Fork Valley continuarán hasta el centro de Carbondale.

Letreros: Los autobuses de Carbondale Circulator están designados con un letrero de "CC Circulator".

Vea todos los autobuses de RFTA en un mapa GPS en vivo y obtenga predicciones de paradas en tiempo real en myRFTA.com.

Este es un servicio GRATUITO cuando circulas dentro de la zona.

This FREE service runs DAILY every 15 minutes from 5:02 am to 9:16 pm

Este servicio GRATUITO funciona DIARIAMENTE cada 15 minutos de 5:02 am a 9:16 pm

Carbondale Pool STOP ID: 207	6th St + Colorado Ave STOP ID: 317	Main Street + HWY 133 STOP ID: 203	Carbondale Park & Ride STOP ID: 202	Carbondale Marketplace STOP ID: 359	Main Street + HWY 133 STOP ID: 299
:02	:02	:04	:11	:13	:14
:17	:17	:19	:26	:28	:29
:32	:32	:34	:41	:43	:44
:47	:47	:49	:56	:58	:59

Arrivals in bold are scheduled timepoints, all other arrivals (non-bold) are estimated timepoints. Buses may depart early after passengers exit, depending on traffic. Please arrive early when boarding at this location. Las llegadas en negrita son puntos de tiempo programados, todas las demás llegadas (que no están en negrita) son puntos de tiempo estimados. Los autobuses pueden salir temprano después de la salida de los pasajeros, dependiendo del tráfico. Llegue temprano al abordar en este lugar.



Check out the new and improved WE-cycle station at the Carbondale Park & Ride!

17 stations & 107 bikes await you.
we-cycle.org



Service Hours / Horario de Servicio

7am - 10pm, Monday - Friday and 9am - 10pm, Saturday - Sunday
7am - 10pm, lunes - viernes y 9am - 10pm, sábado - domingo

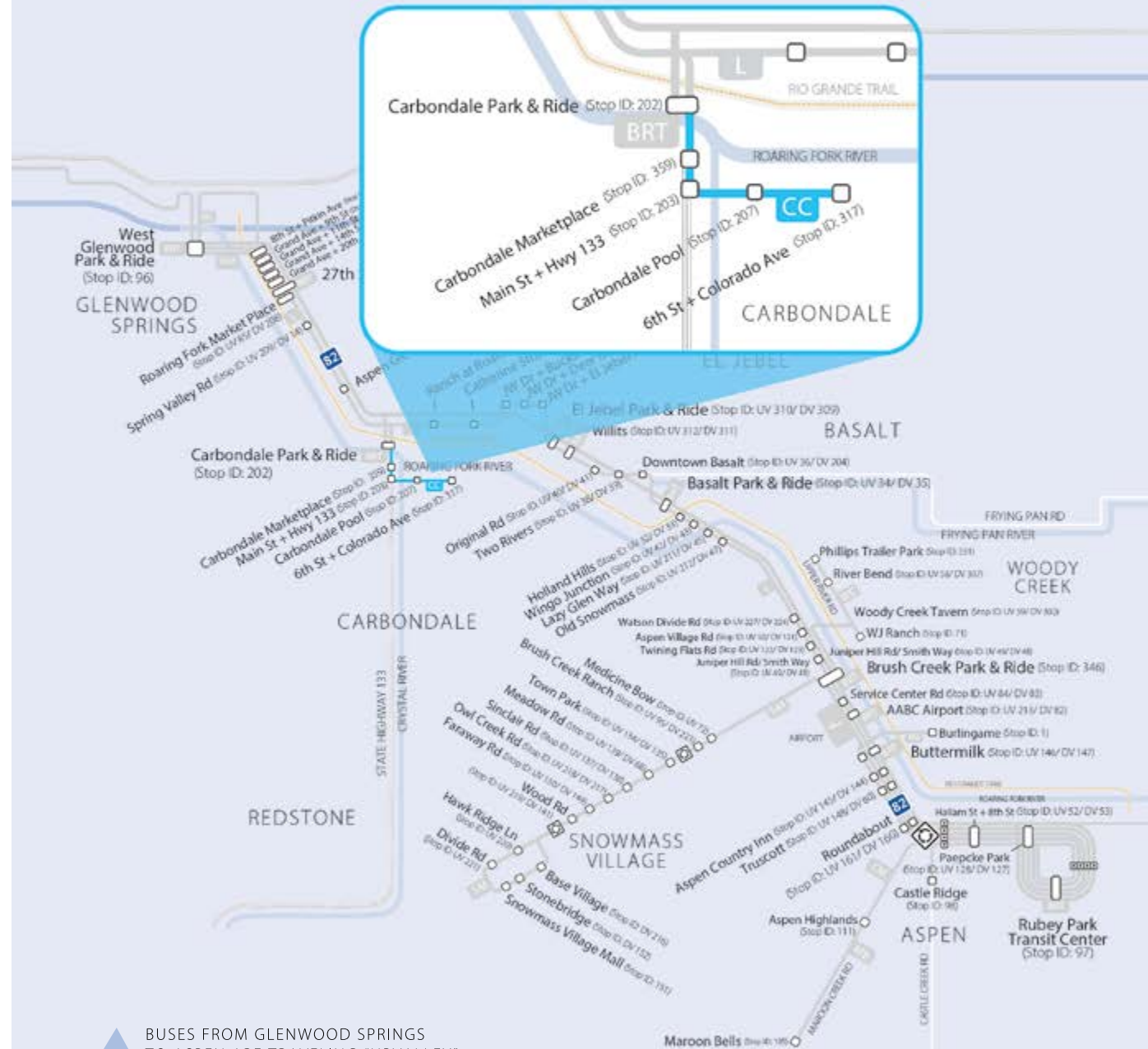
Service Area / Zona de Servicio

Request door to door rides anywhere within Carbondale town limits
Solicite viajes puerta a puerta en cualquier lugar de Carbondale

How to Ride / Como Solicitar

Request rides using the Downtownner app or call (970) 504-0054
Solicite viajes usando la aplicación Downtownner o llame al (970) 504-0054

CC ROUTE Carbondale Park & Ride to/from local Carbondale stops



↑ BUSES FROM GLENWOOD SPRINGS TO ASPEN ARE TRAVELING "UPVALLEY"
Los autobuses de Glenwood Springs a Aspen viajan "cima del valle"

↓ BUSES FROM ASPEN TO GLENWOOD SPRINGS ARE TRAVELING "DOWNVALLEY"
Los autobuses de Aspen a Glenwood Springs viajan "bajo del valle"

Clickable Tabs

FARES, BIKE LOADING, DISABLED ACCESS

LOST & FOUND

PASSENGER CODE OF CONDUCT

GUIDE TO RIDE

WINTER WEATHER RIDING

SYSTEM WIDE MAP

LOCAL (L) ROUTE

VelociRFTA (BRT) ROUTE

HOGBACK (HGB) ROUTE

RIDE GLENWOOD (RG) ROUTE

CARBONDALE CIRCULATOR (CC) ROUTE

WOODY CREEK (WC) ROUTE

SNOWMASS (SMV/SM) ROUTES

FOUR MOUNTAIN CONNECTOR

CITY OF ASPEN ROUTES



Woody Creek Bus Service between Woody Creek and Aspen/Snowmass is **FREE** and convenient. The Brush Creek Park & Ride is located at the intersection of Brush Creek Road and Highway 82 and provides free parking and public transportation into both towns.

Headsigns: Woody Creek buses are designated with an "WC + destination". Bus headsigns indicate the furthest destination served.

View all RFTA buses on a live GPS map and get real time stop predictions at myRFTA.com.

This is a FREE service when riding within the zone.

El servicio de autobús de Woody Creek entre Woody Creek y Aspen/Snowmass es GRATUITO y conveniente. Brush Creek Park & Ride está ubicado en la intersección de Brush Creek Road y Hwy 82 y ofrece estacionamiento gratuito y transporte público en ambas ciudades.
Letreros: Los autobuses de Woody Creek están designados con un "WC + destino". Las señales de cabeza del autobús indican el destino más lejano servido. Vea todos los autobuses RFTA en un mapa GPS en vivo y obtenga predicciones de paradas en tiempo real en myRFTA.com. Este es un servicio GRATUITO cuando circulas dentro de la zona.

↑ TO BRUSH CREEK PARK & RIDE - DAILY
 HACIA BRUSH CREEK PARK & RIDE - DIARIO

Phillips Trailer Park STOP ID: 231	River Bend STOP ID: 58	Woody Creek Tavern STOP ID: 59	W/J Ranch STOP ID: 71	Brush Creek Park & Ride STOP ID: 346
6:08 AM	6:09 AM	6:18 AM	6:20 AM	6:24 AM
7:08 AM	7:09 AM	7:18 AM	7:20 AM	7:24 AM
8:08 AM	8:09 AM	8:18 AM	8:20 AM	8:24 AM
9:08 AM	9:09 AM	9:18 AM	9:20 AM	9:24 AM
5:08 PM	5:09 PM	5:18 PM	5:20 PM	5:24 PM
6:08 PM	6:09 PM	6:18 PM	6:20 PM	6:24 PM
7:08 PM	7:09 PM	7:18 PM	7:20 PM	7:24 PM
8:08 PM	8:09 PM	8:18 PM	8:20 PM	8:24 PM
9:08 PM	9:09 PM	9:18 PM	9:20 PM	9:24 PM
10:08 PM	10:09 PM	10:18 PM	10:20 PM	10:24 PM
11:08 PM	11:09 PM	11:18 PM	11:20 PM	11:24 PM
12:08 AM	12:09 AM	12:18 AM	12:20 AM	12:24 AM

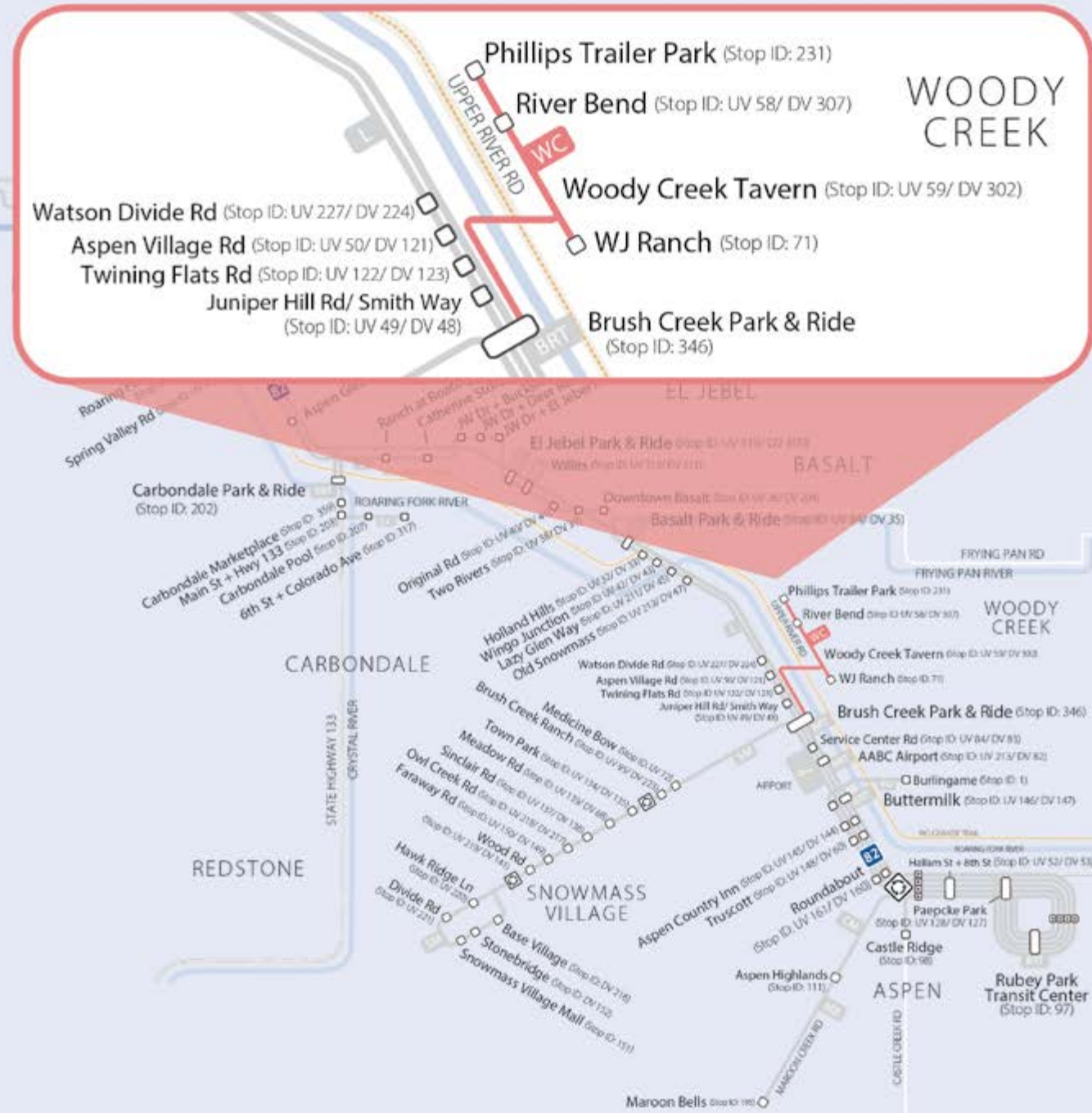
↓ TO PHILLIPS TRAILER PARK - DAILY
 HACIA PHILLIPS TRAILER PARK - DIARIO

Brush Creek Park & Ride STOP ID: 346	W/J Ranch STOP ID: 71	Woody Creek Tavern STOP ID: 302	River Bend STOP ID: 307	Phillips Trailer Park STOP ID: 231
6:30 AM	6:31 AM	6:34 AM	6:44 AM	6:46 AM
7:30 AM	7:31 AM	7:34 AM	7:44 AM	7:46 AM
8:30 AM	8:31 AM	8:34 AM	8:44 AM	8:46 AM
9:30 AM	9:31 AM	9:34 AM	9:44 AM	9:46 AM
4:30 PM	4:31 PM	4:34 PM	4:44 PM	4:46 PM
5:30 PM	5:31 PM	5:34 PM	5:44 PM	5:46 PM
6:30 PM	6:31 PM	6:34 PM	6:44 PM	6:46 PM
7:30 PM	7:31 PM	7:34 PM	7:44 PM	7:46 PM
8:30 PM	8:31 PM	8:34 PM	8:44 PM	8:46 PM
9:30 PM	9:31 PM	9:34 PM	9:44 PM	9:46 PM
10:30 PM	10:31 PM	10:34 PM	10:44 PM	10:46 PM
11:30 PM	11:31 PM	11:34 PM	11:44 PM	11:46 PM
12:30 AM	12:31 AM	12:34 AM	12:44 AM	12:46 AM

ON DEMAND ONLY

Arrivals in bold are scheduled timepoints, all other arrivals (non-bold) are estimated timepoints. Buses may depart early after passengers exit, depending on traffic. Please arrive early when boarding at this location. Las llegadas en negrita son puntos de tiempo programados, todas las demás llegadas (que no están en negrita) son puntos de tiempo estimados. Los autobuses pueden salir temprano después de la salida de los pasajeros, dependiendo del tráfico. Llegue temprano al abordar en este lugar.

WC ROUTE Phillips Trailer Park to/from Brush Creek Park & Ride



Clickable Tabs

FARES, BIKE LOADING, DISABLED ACCESS

LOST & FOUND

PASSENGER CODE OF CONDUCT

GUIDE TO RIDE

WINTER WEATHER RIDING

SYSTEM WIDE MAP

LOCAL (L) ROUTE

VelociRFTA (BRT) ROUTE

HOGBACK (HGB) ROUTE

RIDE GLENWOOD (RG) ROUTE

CARBONDALE CIRCULATOR (CC) ROUTE

WOODY CREEK (WC) ROUTE

SNOWMASS (SMV/SM) ROUTES

FOUR MOUNTAIN CONNECTOR

CITY OF ASPEN ROUTES

SMV

SNOWMASS VALLEY

Snowmass Valley bus service runs between Snowmass Village and downvalley to Glenwood Springs. **Travel between Snowmass and downvalley is available all day with connection to SM and BRT/L routes at Brush Creek Park & Ride.** Brush Creek Park & Ride is located at the intersection of Brush Creek Road and Highway 82 and provides free parking and public transportation both directions; downvalley to Glenwood Springs and upvalley to Aspen.

Headsigns: Snowmass Valley buses are designated with an "SMV + destination". Bus headsigns indicate the furthest destination served.

View all RFTA buses on a live GPS map and get real time stop predictions at myRFTA.com.

This is a FARE service (unless riding within the zone) — see the fare chart on page 5.

El servicio de autobús de Snowmass Valley circula entre Snowmass Village y valle abajo hasta Glenwood Springs. **Viaje entre Snowmass y Bajo del valle está disponible todo el día con conexión a la rutas SM, BRT/L en Brush Creek Park & Ride.** Brush Creek Park & Ride está ubicado en la intersección de Brush Creek Road y Highway 82 y ofrece estacionamiento y transporte público gratuitos en ambas direcciones; vabajo del valle hacia Glenwood Springs y cima del valle hacia Aspen.

Letreros: Los autobuses de Snowmass hacia/desde bajo del valle están designados con un "SMV + destino". Las señales de cabeza del autobús indican el destino más lejano servido.

Vea todos los autobuses de RFTA en un mapa GPS en vivo y obtenga predicciones de paradas en tiempo real en myRFTA.com.

Este es un servicio GRATUITO cuando circulas dentro de la zona.

UPVALLEY TO SNOWMASS VILLAGE - DAILY CIMA DEL VALLE SMV HACIA SNOWMASS VILLAGE - DIARIO

West Glenwood Park & Ride STOP ID: 96	Hwy 6 + 135 Rd STOP ID: 301	Grand Ave + 9th St STOP ID: 78	Grand Ave + 14th St STOP ID: 75	Grand Ave + 20th St STOP ID: 73	27th St Station STOP ID: 200	Roaring Fork Marketplace STOP ID: 85	Hwy 82 + Spring Valley Rd UV STOP ID: 209	Carbondale Park & Ride STOP ID: 202
5:08 AM	---	5:16 AM	5:17 AM	5:18 AM	5:23 AM	5:26 AM	5:31 AM	5:40 AM
6:06 AM	6:08 AM	6:16 AM	6:17 AM	6:18 AM	6:23 AM	6:26 AM	6:31 AM	6:40 AM
---	---	---	---	---	---	---	---	---
6:36 AM	6:38 AM	6:46 AM	6:47 AM	6:48 AM	6:53 AM	6:56 AM	7:01 AM	7:10 AM
7:08 AM	---	7:16 AM	7:17 AM	7:18 AM	7:23 AM	7:26 AM	7:31 AM	7:40 AM
---	---	---	---	---	---	---	---	---

JW Dr + Bucksin Dr STOP ID: 24	El Jebel Park & Ride UV STOP ID: 310	Willits UV STOP ID: 312	Downtown Basalt STOP ID: 36	Basalt Park & Ride UV STOP ID: 34	Hwy 82 + Lazy Glen Way UV STOP ID: 211	Old Snowmass UV STOP ID: 212	Hwy 82 + Aspen Village Rd UV STOP ID: 50	Snowmass Mall STOP ID: 151
5:49 AM	6:00 AM	6:01 AM	6:09 AM	6:10 AM	6:14 AM	6:16 AM	6:22 AM	6:40 AM
---	6:50 AM	6:51 AM	---	6:56 AM	---	---	---	7:21 AM
6:49 AM	7:00 AM	7:01 AM	7:09 AM	7:10 AM	7:14 AM	7:16 AM	7:22 AM	7:40 AM
---	7:20 AM	7:21 AM	---	7:26 AM	---	---	---	7:51 AM
---	7:50 AM	7:51 AM	---	7:56 AM	---	---	---	8:21 AM
7:49 AM	8:00 AM	8:01 AM	8:09 AM	8:10 AM	8:14 AM	8:16 AM	8:22 AM	8:40 AM

Arrivals in bold are scheduled timepoints. Please see the full schedule online for all SMV stop times and locations. Las llegadas en negrita son puntos de llegada programados. Consulte el horario completo en línea para conocer todos los tiempos y lugares de las paradas de SMV.

B = Makes all BRT stops only between HWY 82 + Spring Valley Rd and Brush Creek Rd

B=Hace todas las paradas de BRT únicamente entre HWY 82 + Spring Valley Rd y Brush Creek Rd

L = Makes all Local stops L = Makes all Local stops L = Hace todas las paradas locales

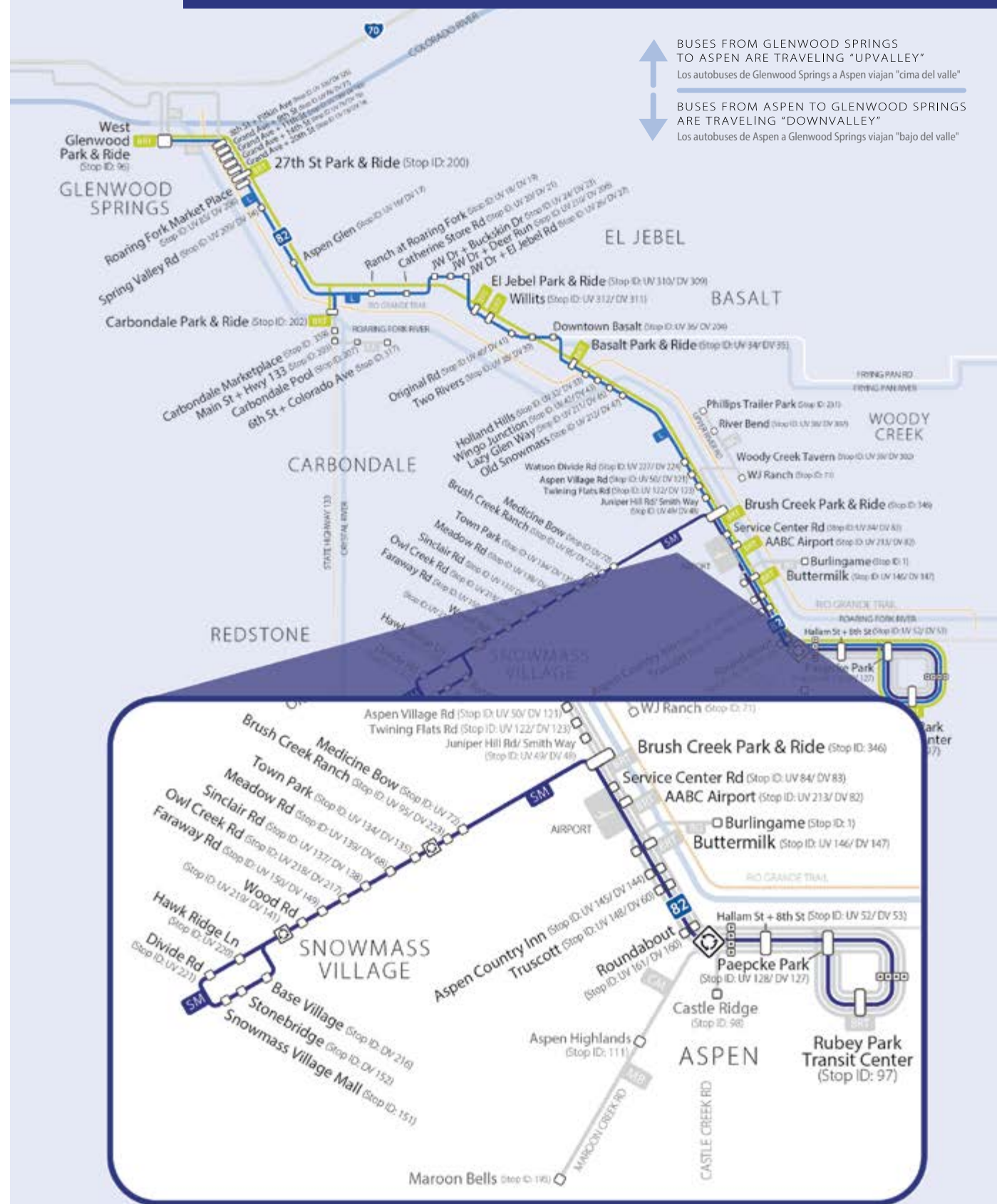
Travel between Snowmass and downvalley available all day with connection to SM, BRT, and L routes at Brush Creek Park & Ride. Viajes entre Snowmass y Bajo del Valle están disponibles durante todo el día con conexión a las rutas SM, BRT y L en Brush Creek Park & Ride

DOWNVALLEY TO GLENWOOD SPRINGS - DAILY BAJO DEL VALLE SMV HACIA GLENWOOD SPRINGS - DIARIO

Snowmass Mall STOP ID: 151	Hwy 82 + Aspen Village Rd DV STOP ID: 121	Old Snowmass DV STOP ID: 47	Hwy 82 + Lazy Glen Way DV STOP ID: 45	Basalt Park & Ride DV STOP ID: 35	Willits DV STOP ID: 311	El Jebel Park & Ride DV STOP ID: 309	JW Dr + Deer Run STOP ID: 206
3:15 PM	---	---	---	3:39 PM	3:44 PM	3:45 PM	---
3:45 PM	4:03 PM	4:08 PM	4:10 PM	4:14 PM	4:21 PM	4:22 PM	4:26 PM
4:15 PM	---	---	---	4:39 PM	4:44 PM	4:45 PM	---
4:45 PM	5:03 PM	5:08 PM	5:10 PM	5:14 PM	5:21 PM	5:22 PM	5:26 PM
5:15 PM	---	---	---	5:39 PM	5:44 PM	5:45 PM	---
5:45 PM	6:03 PM	6:08 PM	6:10 PM	6:14 PM	6:21 PM	6:22 PM	6:26 PM

Carbondale Park & Ride STOP ID: 202	Hwy 82 + Spring Valley Rd DV STOP ID: 14	Roaring Fork Marketplace STOP ID: 208	27th St Station STOP ID: 200	Grand Ave + 20th St STOP ID: 74	Grand Ave + 14th St STOP ID: 76	West Glenwood Park & Ride STOP ID: 96
3:55 PM	4:02 PM	4:08 PM	4:09 PM	4:10 PM	4:11 PM	4:18 PM
4:37 PM	4:44 PM	4:50 PM	4:51 PM	4:52 PM	4:53 PM	5:00 PM
4:55 PM	5:02 PM	5:08 PM	5:09 PM	5:10 PM	5:11 PM	5:18 PM
5:37 PM	5:44 PM	5:50 PM	5:51 PM	5:52 PM	5:53 PM	6:00 PM
5:55 PM	6:02 PM	6:08 PM	6:09 PM	6:10 PM	6:11 PM	6:18 PM
6:37 PM	6:44 PM	6:50 PM	6:51 PM	6:52 PM	6:53 PM	7:00 PM

SMV ROUTE Snowmass Village to/from West Glenwood Park & Ride



↑ BUSES FROM GLENWOOD SPRINGS TO ASPEN ARE TRAVELING "UPVALLEY"
Los autobuses de Glenwood Springs a Aspen viajan "cima del valle"

↓ BUSES FROM ASPEN TO GLENWOOD SPRINGS ARE TRAVELING "DOWNVALLEY"
Los autobuses de Aspen a Glenwood Springs viajan "bajo del valle"

Clickable Tabs

FARES, BIKE LOADING, DISABLED ACCESS

LOST & FOUND

PASSENGER CODE OF CONDUCT

GUIDE TO RIDE

WINTER WEATHER RIDING

SYSTEM WIDE MAP

LOCAL (L) ROUTE

VelociRFTA (BRT) ROUTE

HOGBACK (HGB) ROUTE

RIDE GLENWOOD (RG) ROUTE

CARBONDALE CIRCULATOR (CC) ROUTE

WOODY CREEK (WC) ROUTE

SNOWMASS (SMV/SM) ROUTES

FOUR MOUNTAIN CONNECTOR

CITY OF ASPEN ROUTES

SM

SNOWMASS ASPEN

Snowmass-Aspen is a **FREE** service between Snowmass Village and Aspen. **Bus transfers are required at the Brush Creek Park & Ride for downvalley and Aspen bound routes.** Brush Creek Park & Ride is located at the intersection of Brush Creek Road and Highway 82 and provides free parking and public transportation both directions; downvalley and upvalley.

Headsigns: Snowmass buses are designated with an "SM + destination". Bus headsigns indicate the furthest destination served.

View all RFTA buses on a live GPS map and get real time stop predictions at myRFTA.com.

This is a FREE service when riding within the zone.

El servicio **Snowmass-Aspen** entre Snowmass Village y Aspen es GRATUITO y conveniente. **Se requieren traslados en autobús en Brush Creek Park & Ride para las rutas con destino bajo del valle y Aspen.** Brush Creek Park & Ride está ubicado en la intersección de Brush Creek Road y Highway 82 y ofrece estacionamiento y transporte público gratuitos en ambas direcciones; valle abajo y valle arriba.

Letreros: Los autobuses de Snowmass hacia/desde bajo del valle están designados con un "SM + destino". Los autobuses de Snowmass hacia/desde Aspen están designados con un "SM + destino". Las señales de cabeza del autobús indican el destino más lejano servido.

Vea todos los autobuses de RFTA en un mapa GPS en vivo y obtenga predicciones de paradas en tiempo real en myRFTA.com.

Este es un servicio GRATUITO cuando circulas dentro de la zona.

**Increased service between Aspen and Snowmass during the morning and afternoon peak times:
8am & 10:30am and 3pm & 6pm (December 14 to April 13)**

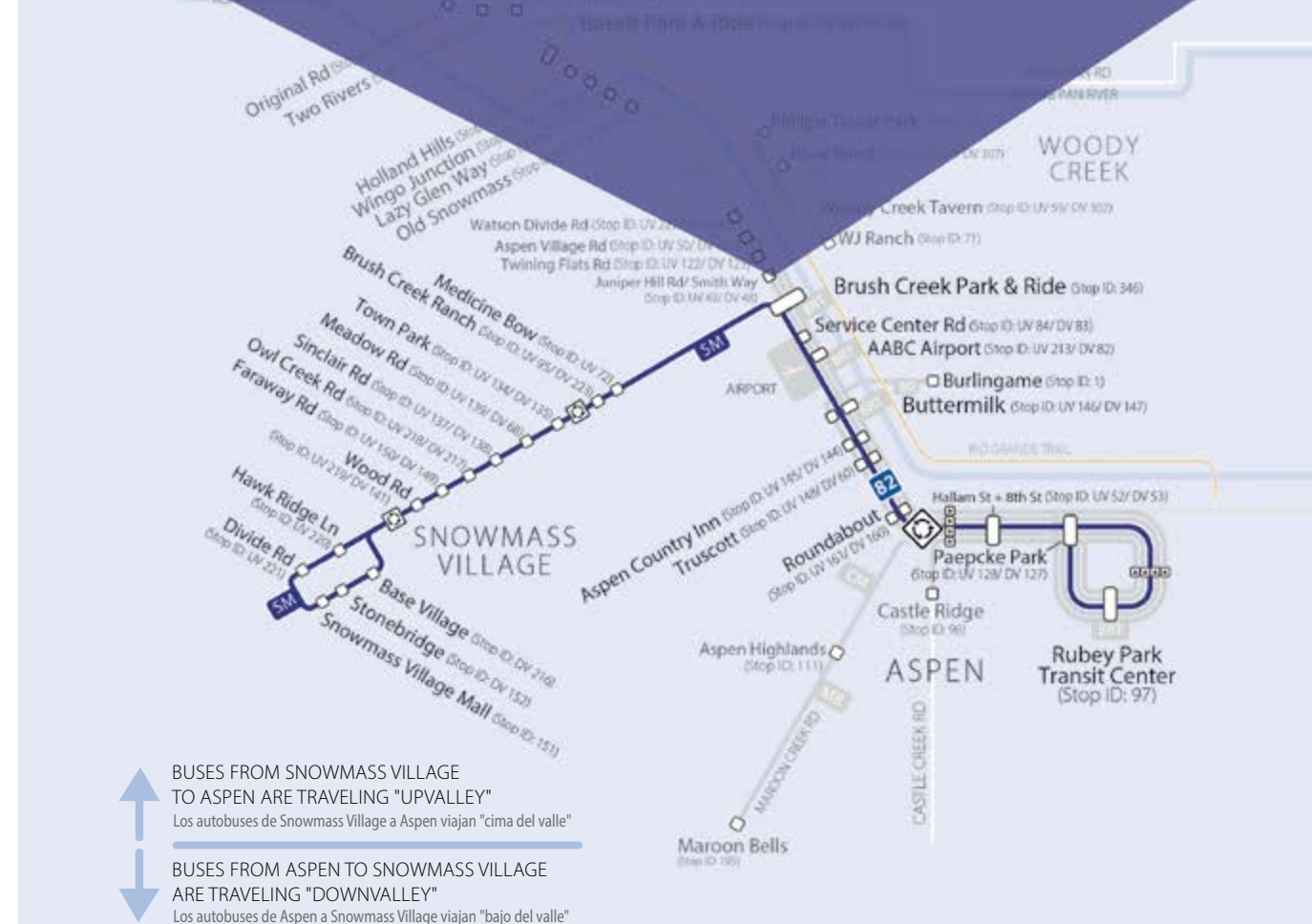
**Aumento del servicio entre Aspen y Snowmass durante las horas pico de la mañana y la tarde:
8:00 am y 10:30 am y 3:00 pm y 6:00 pm (del 14 de diciembre al 13 de abril)**

****Bus transfers are required at the Brush Creek Park & Ride for downvalley and Aspen bound routes.****

Se requieren traslados en autobús en Brush Creek Park & Ride para las rutas con destino a Aspen y bajo del valle.



SM ROUTE Snowmass Village to/from Brush Creek Park & Ride



↑ BUSES FROM SNOWMASS VILLAGE TO ASPEN ARE TRAVELING "UPVALLEY"
Los autobuses de Snowmass Village a Aspen viajan "cima del valle"

↓ BUSES FROM ASPEN TO SNOWMASS VILLAGE ARE TRAVELING "DOWNVALLEY"
Los autobuses de Aspen a Snowmass Village viajan "bajo del valle"

Clickable Tabs

FARES, BIKE LOADING, DISABLED ACCESS

LOST & FOUND

PASSENGER CODE OF CONDUCT

GUIDE TO RIDE

WINTER WEATHER RIDING

SYSTEM WIDE MAP

LOCAL (L) ROUTE

VelociRFTA (BRT) ROUTE

HOGBACK (HGB) ROUTE

RIDE GLENWOOD (RG) ROUTE

CARBONDALE CIRCULATOR (CC) ROUTE

WOODY CREEK (WC) ROUTE

SNOWMASS (SMV/SM) ROUTES

FOUR MOUNTAIN CONNECTOR

CITY OF ASPEN ROUTES

SNOWMASS VILLAGE TO ASPEN - DAILY SNOWMASS A ASPEN - DIARIO

Snowmass Mail	Stonebridge Inn	Brush Creek Rd + Wood Rd	Brush Creek Rd + Faraway Rd	Brush Creek Rd + Owl Creek Rd	Brush Creek Rd + Sinclair Rd	Brush Creek Rd + Meadow Rd	Town Park Station	Brush Creek Ranch	Brush Creek Park & Ride	Hwy 82 + Service Center Rd UV
STOP ID: 151	STOP ID: 152	STOP ID: 141	STOP ID: 149	STOP ID: 217	STOP ID: 138	STOP ID: 68	STOP ID: 135	STOP ID: 223	STOP ID: 346	STOP ID: 84
6:15 AM	6:15 AM	6:16 AM	6:17 AM	6:17 AM	6:18 AM	6:20 AM	6:21 AM	6:26 AM	6:30 AM	6:32 AM
6:45 AM	6:45 AM	6:46 AM	6:47 AM	6:47 AM	6:48 AM	6:50 AM	6:51 AM	6:56 AM	7:00 AM	7:02 AM
7:15 AM	7:15 AM	7:16 AM	7:17 AM	7:17 AM	7:18 AM	7:20 AM	7:21 AM	7:26 AM	7:30 AM	7:32 AM
7:30 AM	7:30 AM	7:31 AM	7:32 AM	7:32 AM	7:33 AM	7:35 AM	7:36 AM	7:41 AM	7:45 AM	7:47 AM
7:45 AM	7:45 AM	7:46 AM	7:47 AM	7:47 AM	7:48 AM	7:50 AM	7:51 AM	7:56 AM	8:00 AM	8:02 AM
8:00 AM	8:00 AM	8:01 AM	8:02 AM	8:03 AM	8:04 AM	8:05 AM	8:06 AM	8:11 AM	8:15 AM	8:17 AM
8:15 AM	8:15 AM	8:16 AM	8:17 AM	8:18 AM	8:19 AM	8:20 AM	8:21 AM	8:26 AM	8:30 AM	8:32 AM
8:30 AM	8:30 AM	8:31 AM	8:32 AM	8:33 AM	8:34 AM	8:35 AM	8:36 AM	8:41 AM	8:45 AM	8:47 AM
8:45 AM	8:45 AM	8:46 AM	8:46 AM	8:47 AM	8:47 AM	8:48 AM	8:49 AM	8:52 AM	9:00 AM	8:58 AM
9:00 AM	9:00 AM	9:01 AM	9:02 AM	9:03 AM	9:04 AM	9:05 AM	9:06 AM	9:11 AM	9:15 AM	9:17 AM
9:15 AM	9:15 AM	9:16 AM	9:16 AM	9:17 AM	9:17 AM	9:18 AM	9:19 AM	9:22 AM	9:30 AM	9:28 AM
9:30 AM	9:30 AM	9:31 AM	9:32 AM	9:33 AM	9:34 AM	9:35 AM	9:36 AM	9:41 AM	9:45 AM	9:47 AM
9:45 AM	9:45 AM	9:46 AM	9:46 AM	9:47 AM	9:47 AM	9:48 AM	9:49 AM	9:52 AM	10:00 AM	9:58 AM
10:00 AM	10:00 AM	10:01 AM	10:02 AM	10:03 AM	10:04 AM	10:05 AM	10:06 AM	10:11 AM	10:15 AM	10:17 AM
10:15 AM	10:15 AM	10:16 AM	10:16 AM	10:17 AM	10:17 AM	10:18 AM	10:19 AM	10:22 AM	10:30 AM	10:28 AM
10:30 AM	10:30 AM	10:31 AM	10:32 AM	10:33 AM	10:34 AM	10:35 AM	10:36 AM	10:41 AM	10:45 AM	10:47 AM
10:45 AM	10:45 AM	10:46 AM	10:46 AM	10:47 AM	10:47 AM	10:48 AM	10:49 AM	10:52 AM	11:00 AM	10:58 AM
11:00 AM	11:00 AM	11:01 AM	11:02 AM	11:03 AM	11:04 AM	11:05 AM	11:06 AM	11:11 AM	11:15 AM	11:17 AM
11:15 AM	11:15 AM	11:16 AM	11:16 AM	11:17 AM	11:17 AM	11:18 AM	11:19 AM	11:22 AM	11:30 AM	11:28 AM
11:30 AM	11:30 AM	11:31 AM	11:32 AM	11:33 AM	11:34 AM	11:35 AM	11:36 AM	11:41 AM	11:45 AM	11:47 AM
11:45 AM	11:45 AM	11:46 AM	11:46 AM	11:47 AM	11:47 AM	11:48 AM	11:49 AM	11:52 AM	12:00 PM	11:58 AM
12:00 PM	12:00 PM	12:01 PM	12:02 PM	12:03 PM	12:04 PM	12:05 PM	12:06 PM	12:11 PM	12:15 PM	12:17 PM
12:15 PM	12:15 PM	12:16 PM	12:17 PM	12:18 PM	12:19 PM	12:20 PM	12:21 PM	12:26 PM	12:30 PM	12:32 PM
12:30 PM	12:30 PM	12:31 PM	12:32 PM	12:33 PM	12:34 PM	12:35 PM	12:36 PM	12:41 PM	12:45 PM	12:47 PM
12:45 PM	12:45 PM	12:46 PM	12:47 PM	12:48 PM	12:49 PM	12:50 PM	12:51 PM	12:56 PM	1:00 PM	1:02 PM
1:00 PM	1:00 PM	1:01 PM	1:02 PM	1:03 PM	1:04 PM	1:05 PM	1:06 PM	1:11 PM	1:15 PM	1:17 PM
1:15 PM	1:15 PM	1:16 PM	1:17 PM	1:18 PM	1:19 PM	1:20 PM	1:21 PM	1:26 PM	1:30 PM	1:32 PM
1:30 PM	1:30 PM	1:31 PM	1:32 PM	1:33 PM	1:34 PM	1:35 PM	1:36 PM	1:41 PM	1:45 PM	1:47 PM
1:45 PM	1:45 PM	1:46 PM	1:46 PM	1:47 PM	1:47 PM	1:48 PM	1:49 PM	1:52 PM	2:00 PM	1:58 PM
2:00 PM	2:00 PM	2:01 PM	2:02 PM	2:03 PM	2:04 PM	2:05 PM	2:06 PM	2:11 PM	2:15 PM	2:17 PM
2:15 PM	2:15 PM	2:16 PM	2:16 PM	2:17 PM	2:18 PM	2:19 PM	2:19 PM	2:22 PM	2:30 PM	2:28 PM
2:30 PM	2:30 PM	2:31 PM	2:32 PM	2:33 PM	2:34 PM	2:35 PM	2:36 PM	2:41 PM	2:45 PM	2:47 PM
2:45 PM	2:45 PM	2:46 PM	2:46 PM	2:47 PM	2:47 PM	2:48 PM	2:49 PM	2:52 PM	3:00 PM	2:58 PM
3:00 PM	3:00 PM	3:01 PM	3:02 PM	3:03 PM	3:04 PM	3:05 PM	3:06 PM	3:11 PM	3:15 PM	3:17 PM
3:15 PM	3:15 PM	3:16 PM	3:16 PM	3:17 PM	3:17 PM	3:18 PM	3:19 PM	3:22 PM	3:30 PM	3:28 PM
3:30 PM	3:30 PM	3:31 PM	3:32 PM	3:33 PM	3:34 PM	3:35 PM	3:36 PM	3:41 PM	3:45 PM	3:47 PM
3:45 PM	3:45 PM	3:46 PM	3:46 PM	3:47 PM	3:47 PM	3:48 PM	3:49 PM	3:52 PM	4:00 PM	3:58 PM
4:00 PM	4:00 PM	4:01 PM	4:02 PM	4:03 PM	4:04 PM	4:05 PM	4:06 PM	4:11 PM	4:15 PM	4:17 PM
4:15 PM	4:15 PM	4:16 PM	4:16 PM	4:17 PM	4:17 PM	4:18 PM	4:19 PM	4:22 PM	4:30 PM	4:28 PM
4:30 PM	4:30 PM	4:31 PM	4:32 PM	4:33 PM	4:34 PM	4:35 PM	4:36 PM	4:41 PM	4:45 PM	4:47 PM
4:45 PM	4:45 PM	4:46 PM	4:46 PM	4:47 PM	4:47 PM	4:48 PM	4:49 PM	4:52 PM	5:00 PM	4:58 PM
5:00 PM	5:00 PM	5:01 PM	5:02 PM	5:02 PM	5:03 PM	5:05 PM	5:06 PM	5:11 PM	5:15 PM	5:17 PM
5:15 PM	5:15 PM	5:16 PM	5:17 PM	5:17 PM	5:18 PM	5:20 PM	5:21 PM	5:26 PM	5:30 PM	5:32 PM
5:30 PM	5:30 PM	5:31 PM	5:32 PM	5:32 PM	5:33 PM	5:35 PM	5:36 PM	5:41 PM	5:45 PM	5:47 PM
5:45 PM	5:45 PM	5:46 PM	5:47 PM	5:47 PM	5:48 PM	5:50 PM	5:51 PM	5:56 PM	6:00 PM	6:02 PM
6:00 PM	6:00 PM	6:01 PM	6:02 PM	6:02 PM	6:03 PM	6:05 PM	6:06 PM	6:11 PM	6:15 PM	6:17 PM
6:15 PM	6:15 PM	6:16 PM	6:17 PM	6:17 PM	6:18 PM	6:20 PM	6:21 PM	6:26 PM	6:30 PM	6:32 PM
6:30 PM	6:30 PM	6:31 PM	6:32 PM	6:33 PM	6:34 PM	6:35 PM	6:36 PM	6:41 PM	6:45 PM	6:47 PM
6:45 PM	6:45 PM	6:46 PM	6:47 PM	6:47 PM	6:48 PM	6:50 PM	6:51 PM	6:56 PM	7:00 PM	7:02 PM
7:00 PM	7:00 PM	7:01 PM	7:02 PM	7:02 PM	7:03 PM	7:05 PM	7:06 PM	7:11 PM	7:15 PM	7:17 PM
7:15 PM	7:15 PM	7:16 PM	7:17 PM	7:17 PM	7:18 PM	7:20 PM	7:21 PM	7:26 PM	7:30 PM	7:32 PM
7:30 PM	7:30 PM	7:31 PM	7:32 PM	7:32 PM	7:33 PM	7:35 PM	7:36 PM	7:41 PM	7:45 PM	7:47 PM
7:45 PM	7:45 PM	7:46 PM	7:47 PM	7:47 PM	7:48 PM	7:50 PM	7:51 PM	7:56 PM	8:00 PM	8:02 PM
8:00 PM	8:00 PM	8:01 PM	8:02 PM	8:02 PM	8:03 PM	8:05 PM	8:06 PM	8:11 PM	8:15 PM	8:17 PM
8:15 PM	8:15 PM	8:16 PM	8:17 PM	8:17 PM	8:18 PM	8:20 PM	8:21 PM	8:26 PM	8:30 PM	8:32 PM
8:45 PM	8:45 PM	8:46 PM	8:47 PM	8:47 PM	8:48 PM	8:50 PM	8:51 PM	8:56 PM	9:00 PM	9:02 PM
9:15 PM	9:15 PM	9:16 PM	9:17 PM	9:17 PM	9:18 PM	9:20 PM	9:21 PM	9:26 PM	9:30 PM	9:32 PM
9:45 PM	9:45 PM	9:46 PM	9:47 PM	9:47 PM	9:48 PM	9:50 PM	9:51 PM	9:56 PM	10:00 PM	10:02 PM
10:15 PM	10:15 PM	10:16 PM	10:17 PM	10:17 PM	10:18 PM	10:20 PM	10:21 PM	10:26 PM	10:30 PM	10:32 PM
10:45 PM	10:45 PM	10:46 PM	10:47 PM	10:47 PM	10:48 PM	10:50 PM	10:51 PM	10:56 PM	11:00 PM	11:02 PM
11:15 PM	11:15 PM	11:16 PM	11:17 PM	11:17 PM	11:18 PM	11:20 PM	11:21 PM	11:26 PM	11:30 PM	11:32 PM
11:45 PM	11:45 PM	11:46 PM	11:47 PM	11:47 PM	11:48 PM	11:50 PM	11:51 PM	11:56 PM	12:00 AM	12:02 AM
12:15 AM	12:15 AM	12:16 AM	12:17 AM	12:17 AM	12:18 AM	12:20 AM	12:21 AM	12:26 AM	12:30 AM	12:32 AM
12:45 AM	12:45 AM	12:46 AM	12:47 AM	12:47 AM	12:48 AM	12:50 AM	12:51 AM	12:56 AM	1:00 AM	1:02 AM
1:15 AM	1:15 AM	1:16 AM	1:17 AM	1:17 AM	1:18 AM	1:20 AM	1:21 AM	1:26 AM	1:30 AM	1:32 AM
1:45 AM	1:45 AM	1:46 AM	1:47 AM	1:47 AM	1:48 AM	1:50 AM	1:51 AM	1:56 AM	2:00 AM	2:02 AM
2:15 AM	2:15 AM	2:16 AM	2:17 AM	2:17 AM	2:18 AM	2:20 AM	2:21 AM	2:26 AM	2:30 AM	2:32 AM

Arrivals in bold are scheduled timepoints, all other arrivals (non-bold) are estimated timepoints. Buses may depart early after passengers exit, depending on traffic. Please arrive early when boarding at this location. Las llegadas en negrita son puntos de tiempo programados, todas las demás llegadas (que no están en negrita) son puntos de tiempo estimados. Los autobuses pueden salir temprano después de la salida de los pasajeros, dependiendo del tráfico. Llegue temprano al abordar en este lugar.

SNOWMASS VILLAGE TO ASPEN - DAILY SNOWMASS A ASPEN - DIARIO

AABC Airport UV	Buttermilk UV	Aspen Country Inn UV	Truscott UV	Hwy 82 + Roundabout UV	Hallam St + 8th St	Main St + 4th St	Garmisch St + Hopkins Ave	Lift 1 Condos	Rubey Park Transit Center
STOP ID: 213	STOP ID: 146	STOP ID: 145	STOP ID: 148	STOP ID: 161	STOP ID: 52	STOP ID: 225	STOP ID: 248	STOP ID: 249	STOP ID: 97
6:33 AM	6:34 AM	6:35 AM	6:37 AM	6:39 AM	6:40 AM	6:42 AM	6:43 AM	6:44 AM	6:45 AM
7:03 AM	7:04 AM	7:05 AM	7:07 AM	7:09 AM	7:10 AM	7:12 AM	7:13 AM	7:14 AM	7:15 AM
7:33 AM	7:34 AM	7:35 AM	7:37 AM	7:39 AM	7:40 AM	7:42 AM	7:43 AM	7:44 AM	7:45 AM
7:48 AM	7:49 AM	7:50 AM	7:52 AM	7:54 AM	7:55 AM	7:57 AM	7:58 AM	7:59 AM	8:00 AM
8:03 AM	8:04 AM	8:05 AM	8:07 AM	8:09 AM	8:10 AM	8:12 AM	8:13 AM	8:14 AM	8:15 AM
8:18 AM	8:19 AM	8:20 AM	8:22 AM	8:24 AM	8:25 AM	8:27 AM	8:28 AM	8:29 AM	8:30 AM
8:33 AM	8:34 AM	8:35 AM	8:37 AM	8:39 AM	8:40 AM	8:42 AM	8:43 AM	8:44 AM	8:45 AM
8:48 AM	8:49 AM	8:50 AM	8:52 AM	8:54 AM	8:55 AM	8:57 AM	8:58 AM	8:59 AM	9:00 AM
8:59 AM	9:00 AM	9:01 AM	9:03 AM	9:05 AM	9:06 AM	9:08 AM	9:09 AM	9:10 AM	9:11 AM
9:18 AM	9:19 AM	9:20 AM	9:22 AM	9:24 AM	9:25 AM	9:27 AM	9:28 AM	9:29 AM	9:30 AM
9:29 AM	9:30 AM	9:31 AM	9:33 AM	9:35 AM	9:36 AM	9:38 AM	9:39 AM	9:40 AM	9:41 AM
9:48 AM	9:49 AM	9:50 AM	9:52 AM	9:54 AM	9:55 AM	9:57 AM	9:58 AM	9:59 AM	10:00 AM
9:59 AM	10:00 AM	10:01 AM	10:03 AM	10:05 AM	10:06 AM	10:08 AM	10:09 AM	10:10 AM	10:11 AM
10:18 AM	10:19 AM	10:20 AM	10:22 AM	10:24 AM	10:25 AM	10:27 AM	10:28 AM	10:29 AM	10:30 AM
10:29 AM	10:30 AM	10:31 AM	10:33 AM	10:35 AM	10:36 AM	10:38 AM	10:39 AM	10:40 AM	10:41 AM
10:48 AM	10:49 AM	10:50 AM	10:52 AM	10:54 AM	10:55 AM	10:57 AM	10:58 AM	10:59 AM	11:00 AM
10:59 AM	11:00 AM	11:01 AM	11:03 AM	11:05 AM	11:06 AM	11:08 AM	11:09 AM	11:10 AM	11:11 AM
11:18 AM	11:19 AM	11:20 AM	11:22 AM	11:24 AM	11:25 AM	11:27 AM	11:28 AM	11:29 AM	11:30 AM
11:29 AM	11:30 AM	11:31 AM	11:33 AM	11:35 AM	11:36 AM	11:38 AM	11:39 AM	11:40 AM	11:41 AM
11:48 AM	11:49 AM	11:50 AM	11:52 AM	11:54 AM	11:55 AM	11:57 AM	11:58 AM	11:59 AM	12:00 PM
11:59 AM	12:00 PM	12:01 PM	12:03 PM	12:05 PM	12:06 PM	12:08 PM	12:09 PM	12:10 PM	12:11 PM
12:18 PM	12:19 PM	12:20 PM	12:22 PM	12:24 PM	12:25 PM	12:27 PM	12:28 PM	12:29 PM	12:30 PM
12:33 PM	12:34 PM	12:35 PM	12:37 PM	12:39 PM	12:40 PM	12:42 PM	12:43 PM	12:44 PM	12:45 PM
12:48 PM	12:49 PM	12:50 PM	12:52 PM	12:54 PM	12:55 PM	12:57 PM	12:58 PM	12:59 PM	1:00 PM
1:03 PM	1:04 PM	1:05 PM	1:07 PM	1:09 PM	1:10 PM	1:12 PM	1:13 PM	1:14 PM	1:15 PM
1:18 PM	1:19 PM	1:20 PM	1:22 PM	1:24 PM	1:25 PM	1:27 PM	1:28 PM	1:29 PM	1:30 PM
1:33 PM	1:34 PM	1:35 PM	1:37 PM	1:39 PM	1:40 PM	1:42 PM	1:43 PM</		

ASPEN TO SNOWMASS VILLAGE - DAILY ASPEN A SNOWMASS VILLAGE - DIARIO

Rubey Park Transit Center	Paepcke Park	Main St + 4th St	Hallam St + 8th St	Hwy 82 + Cemetery Ln	Hwy 82 + Roundabout DV	Truscott DV	Aspen Country Inn DV	Buttermilk DV	AABC Airport DV	Hwy 82 + Service Center Rd DV
STOP ID: 97	STOP ID: 127	STOP ID: 100	STOP ID: 53	STOP ID: 65	STOP ID: 160	STOP ID: 60	STOP ID: 144	STOP ID: 147	STOP ID: 82	STOP ID: 83
6:15 AM	6:16 AM	6:17 AM	6:18 AM	6:18 AM	6:20 AM	6:20 AM	6:21 AM	6:22 AM	6:24 AM	6:24 AM
6:45 AM	6:46 AM	6:47 AM	6:48 AM	6:48 AM	6:50 AM	6:50 AM	6:51 AM	6:52 AM	6:54 AM	6:54 AM
7:15 AM	7:16 AM	7:17 AM	7:18 AM	7:18 AM	7:20 AM	7:20 AM	7:21 AM	7:22 AM	7:24 AM	7:24 AM
7:30 AM	7:31 AM	7:32 AM	7:33 AM	7:33 AM	7:35 AM	7:35 AM	7:36 AM	7:37 AM	7:39 AM	7:39 AM
7:45 AM	7:46 AM	7:47 AM	7:48 AM	7:48 AM	7:50 AM	7:50 AM	7:51 AM	7:52 AM	7:54 AM	7:54 AM
8:00 AM	8:01 AM	8:02 AM	8:03 AM	8:03 AM	8:05 AM	8:05 AM	8:06 AM	8:07 AM	8:09 AM	8:09 AM
8:15 AM	8:16 AM	8:17 AM	8:18 AM	8:18 AM	8:20 AM	8:20 AM	8:21 AM	8:22 AM	8:24 AM	8:24 AM
8:30 AM	8:31 AM	8:32 AM	8:33 AM	8:33 AM	8:35 AM	8:35 AM	8:36 AM	8:37 AM	8:39 AM	8:39 AM
8:45 AM	8:46 AM	8:47 AM	8:48 AM	8:48 AM	8:50 AM	8:50 AM	8:51 AM	8:52 AM	8:54 AM	8:54 AM
9:00 AM	9:01 AM	9:02 AM	9:03 AM	9:03 AM	9:05 AM	9:05 AM	9:06 AM	9:07 AM	9:09 AM	9:09 AM
9:15 AM	9:16 AM	9:17 AM	9:18 AM	9:18 AM	9:20 AM	9:20 AM	9:21 AM	9:22 AM	9:24 AM	9:24 AM
9:30 AM	9:31 AM	9:32 AM	9:33 AM	9:33 AM	9:35 AM	9:35 AM	9:36 AM	9:37 AM	9:39 AM	9:39 AM
9:45 AM	9:46 AM	9:47 AM	9:48 AM	9:48 AM	9:50 AM	9:50 AM	9:51 AM	9:52 AM	9:54 AM	9:54 AM
10:00 AM	10:01 AM	10:02 AM	10:03 AM	10:03 AM	10:05 AM	10:05 AM	10:06 AM	10:07 AM	10:09 AM	10:09 AM
10:15 AM	10:16 AM	10:17 AM	10:18 AM	10:18 AM	10:20 AM	10:20 AM	10:21 AM	10:22 AM	10:24 AM	10:24 AM
10:30 AM	10:31 AM	10:32 AM	10:33 AM	10:33 AM	10:35 AM	10:35 AM	10:36 AM	10:37 AM	10:39 AM	10:39 AM
10:45 AM	10:46 AM	10:47 AM	10:48 AM	10:48 AM	10:50 AM	10:50 AM	10:51 AM	10:52 AM	10:54 AM	10:54 AM
11:00 AM	11:01 AM	11:02 AM	11:03 AM	11:03 AM	11:05 AM	11:05 AM	11:06 AM	11:07 AM	11:09 AM	11:09 AM
11:15 AM	11:16 AM	11:17 AM	11:18 AM	11:18 AM	11:20 AM	11:20 AM	11:21 AM	11:22 AM	11:24 AM	11:24 AM
11:30 AM	11:31 AM	11:32 AM	11:33 AM	11:33 AM	11:35 AM	11:35 AM	11:36 AM	11:37 AM	11:39 AM	11:39 AM
11:45 AM	11:46 AM	11:47 AM	11:48 AM	11:48 AM	11:50 AM	11:50 AM	11:51 AM	11:52 AM	11:54 AM	11:54 AM
12:00 PM	12:01 PM	12:02 PM	12:03 PM	12:03 PM	12:05 PM	12:05 PM	12:06 PM	12:07 PM	12:09 PM	12:09 PM
12:15 PM	12:16 PM	12:17 PM	12:18 PM	12:18 PM	12:20 PM	12:20 PM	12:21 PM	12:22 PM	12:24 PM	12:24 PM
12:30 PM	12:31 PM	12:32 PM	12:33 PM	12:33 PM	12:35 PM	12:35 PM	12:36 PM	12:37 PM	12:39 PM	12:39 PM
12:45 PM	12:46 PM	12:47 PM	12:48 PM	12:48 PM	12:50 PM	12:50 PM	12:51 PM	12:52 PM	12:54 PM	12:54 PM
1:00 PM	1:01 PM	1:02 PM	1:03 PM	1:03 PM	1:05 PM	1:05 PM	1:06 PM	1:07 PM	1:09 PM	1:09 PM
1:15 PM	1:16 PM	1:17 PM	1:18 PM	1:18 PM	1:20 PM	1:20 PM	1:21 PM	1:22 PM	1:24 PM	1:24 PM
1:30 PM	1:31 PM	1:32 PM	1:33 PM	1:33 PM	1:35 PM	1:35 PM	1:36 PM	1:37 PM	1:39 PM	1:39 PM
1:45 PM	1:46 PM	1:47 PM	1:48 PM	1:48 PM	1:50 PM	1:50 PM	1:51 PM	1:52 PM	1:54 PM	1:54 PM
2:00 PM	2:01 PM	2:02 PM	2:03 PM	2:03 PM	2:05 PM	2:05 PM	2:06 PM	2:07 PM	2:09 PM	2:09 PM
2:15 PM	2:16 PM	2:17 PM	2:18 PM	2:18 PM	2:20 PM	2:20 PM	2:21 PM	2:22 PM	2:24 PM	2:24 PM
2:30 PM	2:31 PM	2:32 PM	2:33 PM	2:33 PM	2:35 PM	2:35 PM	2:36 PM	2:37 PM	2:39 PM	2:39 PM
2:45 PM	2:46 PM	2:47 PM	2:48 PM	2:48 PM	2:50 PM	2:50 PM	2:51 PM	2:52 PM	2:54 PM	2:54 PM
3:00 PM	3:01 PM	3:02 PM	3:03 PM	3:03 PM	3:05 PM	3:05 PM	3:06 PM	3:07 PM	3:09 PM	3:09 PM
3:15 PM	3:16 PM	3:17 PM	3:18 PM	3:18 PM	3:20 PM	3:20 PM	3:21 PM	3:22 PM	3:24 PM	3:24 PM
3:30 PM	3:31 PM	3:32 PM	3:33 PM	3:33 PM	3:35 PM	3:35 PM	3:36 PM	3:37 PM	3:39 PM	3:39 PM
3:45 PM	3:46 PM	3:47 PM	3:48 PM	3:48 PM	3:50 PM	3:50 PM	3:51 PM	3:52 PM	3:54 PM	3:54 PM
4:00 PM	4:01 PM	4:02 PM	4:03 PM	4:03 PM	4:05 PM	4:05 PM	4:06 PM	4:07 PM	4:09 PM	4:09 PM
4:15 PM	4:16 PM	4:17 PM	4:18 PM	4:18 PM	4:20 PM	4:20 PM	4:21 PM	4:22 PM	4:24 PM	4:24 PM
4:30 PM	4:31 PM	4:32 PM	4:33 PM	4:33 PM	4:35 PM	4:35 PM	4:36 PM	4:37 PM	4:39 PM	4:39 PM
4:45 PM	4:46 PM	4:47 PM	4:48 PM	4:48 PM	4:50 PM	4:50 PM	4:51 PM	4:52 PM	4:54 PM	4:54 PM
5:00 PM	5:01 PM	5:02 PM	5:03 PM	5:03 PM	5:05 PM	5:05 PM	5:06 PM	5:07 PM	5:09 PM	5:09 PM
5:15 PM	5:16 PM	5:17 PM	5:18 PM	5:18 PM	5:20 PM	5:20 PM	5:21 PM	5:22 PM	5:24 PM	5:24 PM
5:30 PM	5:31 PM	5:32 PM	5:33 PM	5:33 PM	5:35 PM	5:35 PM	5:36 PM	5:37 PM	5:39 PM	5:39 PM
5:45 PM	5:46 PM	5:47 PM	5:48 PM	5:48 PM	5:50 PM	5:50 PM	5:51 PM	5:52 PM	5:54 PM	5:54 PM
6:00 PM	6:01 PM	6:02 PM	6:03 PM	6:03 PM	6:05 PM	6:05 PM	6:06 PM	6:07 PM	6:09 PM	6:09 PM
6:15 PM	6:16 PM	6:17 PM	6:18 PM	6:18 PM	6:20 PM	6:20 PM	6:21 PM	6:22 PM	6:24 PM	6:24 PM
6:30 PM	6:31 PM	6:32 PM	6:33 PM	6:33 PM	6:35 PM	6:35 PM	6:36 PM	6:37 PM	6:39 PM	6:39 PM
6:45 PM	6:46 PM	6:47 PM	6:48 PM	6:48 PM	6:50 PM	6:50 PM	6:51 PM	6:52 PM	6:54 PM	6:54 PM
7:00 PM	7:01 PM	7:02 PM	7:03 PM	7:03 PM	7:05 PM	7:05 PM	7:06 PM	7:07 PM	7:09 PM	7:09 PM
7:15 PM	7:16 PM	7:17 PM	7:18 PM	7:18 PM	7:20 PM	7:20 PM	7:21 PM	7:22 PM	7:24 PM	7:24 PM
7:30 PM	7:31 PM	7:32 PM	7:33 PM	7:33 PM	7:35 PM	7:35 PM	7:36 PM	7:37 PM	7:39 PM	7:39 PM
7:45 PM	7:46 PM	7:47 PM	7:48 PM	7:48 PM	7:50 PM	7:50 PM	7:51 PM	7:52 PM	7:54 PM	7:54 PM
8:00 PM	8:01 PM	8:02 PM	8:03 PM	8:03 PM	8:05 PM	8:05 PM	8:06 PM	8:07 PM	8:09 PM	8:09 PM
8:15 PM	8:16 PM	8:17 PM	8:18 PM	8:18 PM	8:20 PM	8:20 PM	8:21 PM	8:22 PM	8:24 PM	8:24 PM
8:45 PM	8:46 PM	8:47 PM	8:48 PM	8:48 PM	8:50 PM	8:50 PM	8:51 PM	8:52 PM	8:54 PM	8:54 PM
9:15 PM	9:16 PM	9:17 PM	9:18 PM	9:18 PM	9:20 PM	9:20 PM	9:21 PM	9:22 PM	9:24 PM	9:24 PM
9:45 PM	9:46 PM	9:47 PM	9:48 PM	9:48 PM	9:50 PM	9:50 PM	9:51 PM	9:52 PM	9:54 PM	9:54 PM
10:15 PM	10:16 PM	10:17 PM	10:18 PM	10:18 PM	10:20 PM	10:20 PM	10:21 PM	10:22 PM	10:24 PM	10:24 PM
10:45 PM	10:46 PM	10:47 PM	10:48 PM	10:48 PM	10:50 PM	10:50 PM	10:51 PM	10:52 PM	10:54 PM	10:54 PM
11:15 PM	11:16 PM	11:17 PM	11:18 PM	11:18 PM	11:20 PM	11:20 PM	11:21 PM	11:22 PM	11:24 PM	11:24 PM
11:45 PM	11:46 PM	11:47 PM	11:48 PM	11:48 PM	11:50 PM	11:50 PM	11:51 PM	11:52 PM	11:54 PM	11:54 PM
12:15 AM	12:16 AM	12:17 AM	12:18 AM	12:18 AM	12:20 AM	12:20 AM	12:21 AM	12:22 AM	12:24 AM	12:24 AM
12:45 AM	12:46 AM	12:47 AM	12:48 AM	12:48 AM	12:50 AM	12:50 AM	12:51 AM	12:52 AM	12:54 AM	12:54 AM
1:15 AM	1:16 AM	1:17 AM	1:18 AM	1:18 AM	1:20 AM	1:20 AM	1:21 AM	1:22 AM	1:24 AM	1:24 AM
1:45 AM	1:46 AM	1:47 AM	1:48 AM	1:48 AM	1:50 AM	1:50 AM	1:51 AM	1:52 AM	1:54 AM	1:54 AM
2:15 AM	2:16 AM	2:17 AM	2:18 AM	2:18 AM	2:20 AM	2:20 AM	2:21 AM	2:22 AM	2:24 AM	2:24 AM

**Increased service between Aspen and Snowmass during the morning and afternoon peak times:
8am & 10:30am and 3pm & 6pm (December 14 to April 13)**

Aumento del servicio entre Aspen y Snowmass durante las horas pico de la mañana y la tarde:
8:00 am y 10:30 am y 3:00 pm y 6:00 pm (del 14 de diciembre al 13 de abril)

ASPEN TO SNOWMASS VILLAGE - DAILY ASPEN A SNOWMASS VILLAGE - DIARIO

Brush Creek Park & Ride	Brush Creek Rd + Medicine Bow Rd	Brush Creek Ranch	Town Park Station	Brush Creek Rd + Meadow Rd	Brush Creek Rd + Sinclair Rd	Brush Creek Rd + Owl Creek Rd	Brush Creek Rd + Faraway Rd	Brush Creek Rd + Wood Rd	Brush Creek Rd + Hawk Ridge Ln	Brush Creek Rd + Divide Rd	Snowmass Mall
STOP ID: 346	STOP ID: 72	STOP ID: 95	STOP ID: 134	STOP ID: 139	STOP ID: 137	STOP ID: 218	STOP ID: 150	STOP ID: 219	STOP ID: 220	STOP ID: 221	STOP ID: 151
6:30 AM	6:30 AM	6:33 AM	6:38 AM	6:39 AM	6:40 AM	6:41 AM	6:42 AM	6:42 AM	6:44 AM	6:44 AM	6:45 AM
7:00 AM	7:00 AM	7:03 AM	7:08 AM	7:09 AM	7:10 AM	7:11 AM	7:12 AM	7:12 AM	7:14 AM	7:14 AM	7:15 AM
7:30 AM	7:29 AM	7:31 AM	7:35 AM	7:36 AM	7:37 AM	7:38 AM	7:38 AM	7:39 AM	7:40 AM	7:40 AM	7:41 AM
7:45 AM	7:45 AM	7:48 AM	7:48 AM	7:48 AM	7:55 AM	7:55 AM	7:56 AM	7:57 AM	7:59 AM	7:59 AM	8:00 AM
8:00 AM	8:00 AM	8:03 AM	8:08 AM	8:09 AM	8:10 AM	8:11 AM	8:12 AM	8:12 AM	8:14 AM	8:14 AM	8:15 AM
8:15 AM	8:15 AM	8:18 AM	8:23 AM	8:24 AM	8:25 AM	8:26 AM	8:27 AM	8:27 AM	8:29 AM	8:29 AM	8:30 AM
8:30 AM	8:30 AM	8:33 AM	8:38 AM	8:39 AM	8:40 AM	8:41 AM	8:42 AM	8:42 AM	8:44 AM	8:44 AM	8:45 AM
8:45 AM	8:45 AM	8:48 AM	8:53 AM	8:54 AM	8:55 AM	8:56 AM	8:57 AM	8:57 AM	8:59 AM	8:59 AM	9:00 AM
9:00 AM	8:59 AM	9:01 AM	9:05 AM	9:06 AM	9:07 AM	9:08 AM	9:08 AM	9:09 AM	9:10 AM	9:10 AM	9:11 AM
9:15 AM	9:15 AM	9:18 AM	9:23 AM	9:24 AM	9:25 AM	9:26 AM	9:27 AM	9:27 AM	9:29 AM	9:29 AM	9:30 AM
9:30 AM	9:29 AM	9:31 AM	9:35 AM	9:36 AM	9:37 AM	9:38 AM	9:38 AM	9:39 AM	9:40 AM	9:40 AM	9:41 AM
9:45 AM	9:45 AM	9:48 AM	9:53 AM	9:54 AM	9:55 AM	9:56 AM	9:57 AM	9:57 AM	9:59 AM	9:59 AM	10:00 AM
10:00 AM	9:59 AM	10:01 AM	10:05 AM	10:06 AM	10:07 AM	10:08 AM	10:08 AM	10:09 AM	10:10 AM	10:10 AM	10:11 AM
10:15 AM	10:15 AM	10:18 AM	10:23 AM	10:24 AM	10:25 AM	10:26 AM	10:27 AM	10:27 AM	10:29 AM	10:29 AM	10:30 AM
10:30 AM	10:29 AM	10:31 AM	10:35 AM	10:36 AM	10:37 AM	10:38 AM	10:38 AM	10:39 AM	10:40 AM	10:40 AM	10:41 AM
10:45 AM	10:45 AM	10:48 AM	10:53 AM	10:54 AM	10:55 AM	10:56 AM	10:57 AM	10:57 AM	10:59 AM	10:59 AM	11:00 AM
11:00 AM	10:59 AM	11:01 AM	11:05 AM	11:06 AM	11:07 AM	11:08 AM	11:08 AM	11:09 AM	11:10 AM	11:10 AM	11:11 AM
11:15 AM	11:15 AM	11:18 AM	11:23 AM	11:24 AM	11:25 AM	11:26 AM	11:27 AM	11:27 AM	11:29 AM	11:29 AM	11:30 AM
11:30 AM	11:29 AM	11:31 AM	11:35 AM	11:36 AM	11:37 AM	11:38 AM	11:38 AM	11:39 AM	11:40 AM	11:40 AM	11:41 AM
11:45 AM	11:45 AM	11:48 AM	11:53 AM	11:54 AM	11:55 AM	11:56 AM	11:57 AM	11:57 AM	11:59 AM	11:59 AM	12:00 PM
12:00 PM	11:59 AM	12:01 PM	12:05 PM	12:06 PM	12:07 PM	12:08 PM	12:08 PM	12:09 PM	12:10 PM	12:10 PM	12:11 PM
12:15 PM	12:15 PM	12:18 PM	12:23 PM	12:24 PM	12:25 PM	12:26 PM	12:27 PM	12:27 PM	12:29 PM	12:29 PM	12:30 PM
12:30 PM	12:30 PM	12:33 PM	12:38 PM	12:39 PM	12:40 PM	12:41 PM	12:42 PM	12:42 PM	12:44 PM	12:44 PM	12:45 PM
12:45 PM	12:45 PM	12:48 PM	12:53 PM	12:54 PM	12:55 PM	12:56 PM	12:57 PM	12:57 PM	12:59 PM	12:59 PM	1:00 PM
1:00 PM	1:00 PM	1:03 PM	1:08 PM	1:09 PM	1:10 PM	1:11 PM	1:12 PM	1:12 PM	1:14 PM	1:14 PM	1:15 PM
1:15 PM	1:15 PM	1:18 PM	1:23 PM	1:24 PM	1:25 PM	1:26 PM	1:27 PM	1:27 PM	1:29 PM	1:29 PM	1:30 PM
1:30 PM	1:30 PM	1:33 PM	1:38 PM	1:39 PM	1:40 PM	1:41 PM	1:42 PM</				

FOUR MOUNTAIN CONNECTOR

The Four Mountain Connector is a Winter Season only service that connects you to the four Aspen Snowmass mountains. These are high frequency routes and are **ALWAYS FREE**. The bus only lanes make the entrance and exit to Aspen faster with no parking and no hassles. All services are 7 days per week except where noted.

Headsigns: Bus headsigns indicate the furthest destination served. Snowmass buses are designated with an "SM + destination". Aspen/Highlands buses are designated with an "AH + destination". Castle Maroon buses are designated with an "CM + destination". Aspen/Buttermilk buses are designated with an "BM + destination".

View all RFTA buses on a live GPS map and get real time stop predictions at myRFTA.com.

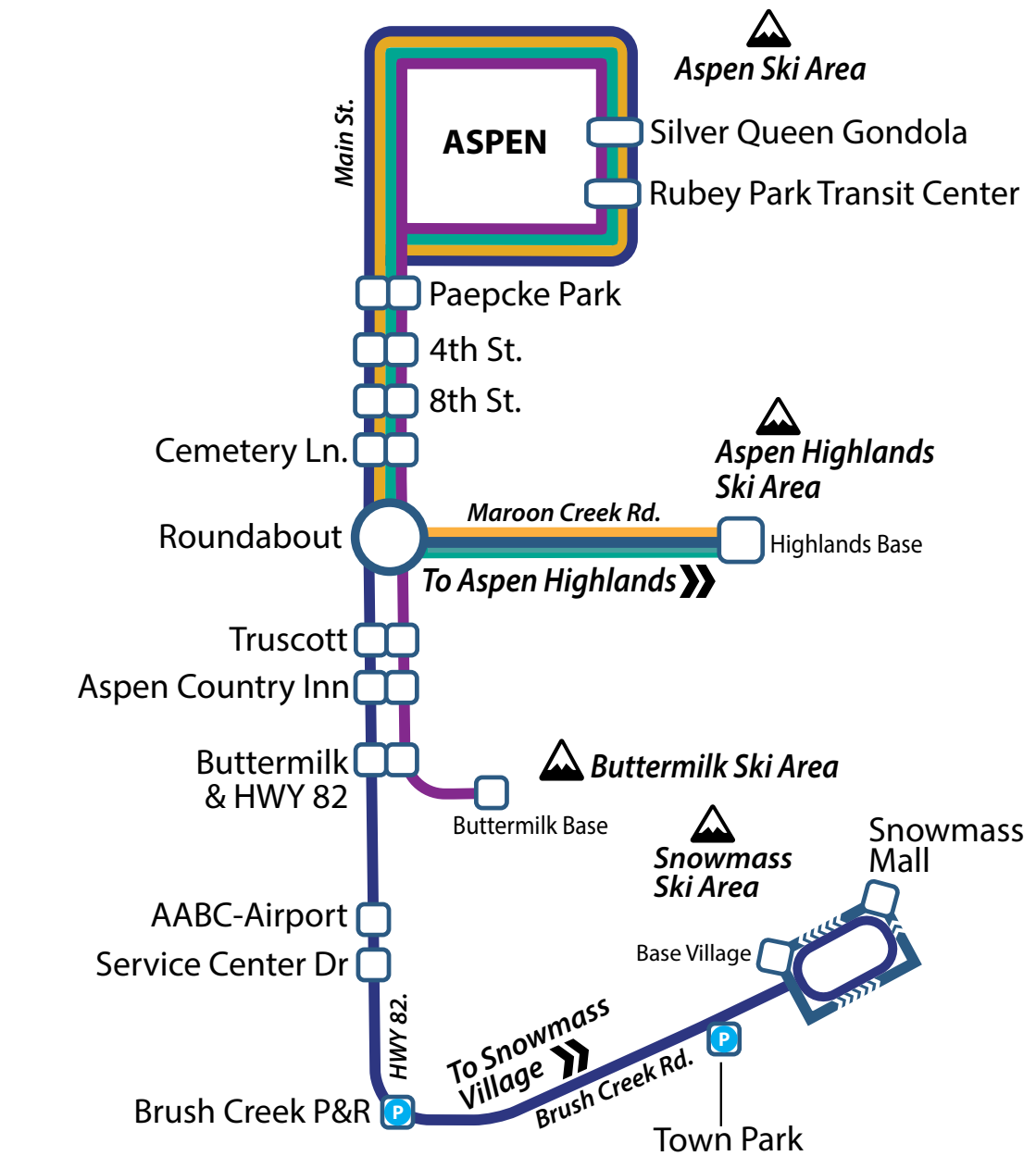
This is a FREE service when riding within the zone.

Four Mountain Connector es un servicio exclusivo para la temporada de invierno que lo conecta con las cuatro montañas de Aspen Snowmass. Son rutas de alta frecuencia y SIEMPRE GRATUITAS. Los carriles exclusivos para autobuses hacen que la entrada y salida de Aspen sean más rápidas, sin estacionamiento ni complicaciones. Todos los servicios son los 7 días de la semana, excepto en donde se indique de lo contrario.

Letreros: Los letreros de los autobuses indican el destino más lejano servido. Los autobuses de Snowmass están designados con un "SM + destino". Los autobuses de Aspen/Highlands están designados con un "AH + destino". Los autobuses de Castle Maroon están designados con un "CM + destino". Los autobuses de Aspen/Buttermilk están designados con un "BM + destino".

Vea todos los autobuses RFTA en un mapa GPS en vivo y obtenga predicciones de paradas en tiempo real en myRFTA.com.

Este es un servicio GRATUITO cuando circulas dentro de la zona.



SM Aspen-Snowmass

AH Aspen/Highlands

CM Castle Maroon

BM Aspen/Buttermilk

RFTA Bus Stop

FREE Parking

Clickable Tabs

FARES, BIKE LOADING, DISABLED ACCESS

LOST & FOUND

PASSENGER CODE OF CONDUCT

GUIDE TO RIDE

WINTER WEATHER RIDING

SYSTEM WIDE MAP

LOCAL (L) ROUTE

VelociRFTA (BRT) ROUTE

HOGBACK (HGB) ROUTE

RIDE GLENWOOD (RG) ROUTE

CARBONDALE CIRCULATOR (CC) ROUTE

WOODY CREEK (WC) ROUTE

SNOWMASS (SMV/SM) ROUTES

FOUR MOUNTAIN CONNECTOR

CITY OF ASPEN ROUTES

Departures from Aspen Highlands

To Aspen Ski Area

Use Routes: **CM** or **AH**

Buses travel from Aspen to Highlands & Highlands to Aspen

From 6:20 AM to 1:40 AM

Use: **CM** Castle Maroon Bus
Departures: Every :00, :20 & :40

OR

From 7:00 AM to 8:00 PM

Use: **AH** Aspen Highlands Bus
Departures: Every 10-30 minutes

To Snowmass Ski Area

Use Routes: **CM** or **AH** + **SM**
Transfer required

From 6:20 AM to 1:40 AM

Take any Aspen bound bus from Aspen Highlands to the 8th Street Bus Stop and transfer to a **SM** bus. **SM** buses pick up at 8th Street Bus Stop every 15 minutes from 8:00 AM to 8:00 PM.

Additional Service: SNOWMASS DIRECT

December 14 to April 13
Departures Daily: 3:30 PM and 4:30 PM

To Buttermilk Ski Area

Use Routes: **CM** or **AH** + **SM**
Transfer required

From 6:20 AM to 1:40 AM

Buses every 10-15 minutes

Take **CM** or **AH** from Aspen Highlands to the 8th Street Bus Stop.

Take any **BM**, **BG**, **BRT**, **L** or **SM** bus to Buttermilk and HWY 82 or Buttermilk Base Area (**BM** route dates: December 14 to April 6)

Departures from Snowmass Mall/Base Village

To Aspen Ski Area

Use Routes: **SM**

SM buses travel from Aspen to Snowmass & Snowmass to Aspen

From 6:15 AM to 2:15 AM

Use: **SM** Aspen Bus

From 7:15 AM to 8:15 PM

Departures: Every :00, :15, :30 & :45
All other departures at :15 & :45

Additional Service implemented

December 14 to April 13

To Aspen Highlands Ski Area

Use Routes: **CM** or **AH** + **SM**
Transfer required

From 7:15 AM to 8:15 PM

SM Departures: :00, :15, :30 & :45
All other departures at :15 & :45

Take **SM** Aspen bus to 8th Street Bus Stop and then transfer to a **AH** or **CM** bus.

From 7:00 AM to 8:00 PM

AH and **CM** buses pick up at 8th Street Bus Stop every 7-10 minutes

Additional Service: HIGHLANDS DIRECT

December 14 to April 13
Departures Daily: 9:00 AM and 10:00 AM

To Buttermilk Ski Area

Use Routes: **SM**

From 6:15 AM to 2:15 AM

Take any **SM** Aspen bus to get to Buttermilk Ski Area, the drop off location is at HWY 82 and Buttermilk.

From 7:15 AM to 8:15 PM

Departures: 00, :15, :30 & :45

All other departures at :15 & :45

Departures from Buttermilk Ski Area

To Aspen Ski Area

Use Routes: **BM**

BM buses travel from Aspen to Buttermilk Base & Buttermilk Base to Aspen.

From 8:15 AM to 4:45 PM

Departures: :00, :15, :30 & :45

The **BM** Aspen Bus picks up at the Base of Buttermilk Mountain.

Before or after hours - Use any Aspen bound bus from the Buttermilk & HWY 82 Stop.

BM buses run from December 14 to April 6

To Aspen Highlands Ski Area

Use Routes: **CM** or **AH** + **Any BG, BRT, L or SM buses**
Transfer required

From 6:20 AM to 1:40 AM

Departures: every 10-20 minutes

Use any **L Aspen**, **BRT**, **SM** or **BG** buses, then transfer at 8th Street bus stop to a **AH** Highlands or **CM** Castle Maroon bus.

BRT, L, BG, SM Aspen buses pick up at HWY 82 and Buttermilk. **BM** buses pick up at the base of Buttermilk from 8:15 AM to 4:45 PM.

Between 8:15 AM and 4:45 PM use the **BM** from Buttermilk Base area then transfer at 8th Street bus stop to an **AH** Highlands or **CM** Castle Maroon bus.

To Snowmass Ski Area

Use Routes: **SM**

From 9:10 AM to 4:10 PM

Departures at :10 from Buttermilk Base Area - Use **SM** Snowmass from **December 14 to April 6**

From 7:22 AM to 8:22 PM

Departures every 15 minutes

Use the HWY 82 and Buttermilk Bus Stop and take a **SM** bus.

Before or after hours - Departures every 30 minutes. Use the HWY 82 and Buttermilk Bus Stop and take a **SM** bus.

Departures from Rubey Park/Aspen

To Snowmass Ski Area

Use Routes: **SM**

SM Buses travel from Aspen to Snowmass and Snowmass to Aspen

From 6:15 AM to 2:15 AM

Use **SM** Aspen Bus

From 7:15 AM to 8:15 PM

Departures: :00, :15, :30 & :45

(Additional **SM** buses during the AM and PM peak hours)

All other departures at :15 & :45

Additional Service implemented

December 14 to April 13

To Aspen Highlands Ski Area

Use Routes: **CM** or **AH**

AH and **CM** Buses travel from Aspen to Highlands and Highlands to Aspen

From 6:45 AM to 7:45 PM

Use **AH** Bus

Departures: Every 10-30 minutes

From 6:20 AM to 2:00 AM

Use **CM** Castle Maroon Bus
Departures: Every :00, :20 & :40

AH buses run from December 14 to April 13

To Buttermilk Ski Area

Use Routes: **BM**

BM buses travel from Aspen to Buttermilk Base and Buttermilk Base to Aspen.

From 8:00 AM to 4:45 PM

Use **BM** Buttermilk bus

Departures: 00, :15, :30 & :45

The **BM** Buttermilk bus drops off at the base of Buttermilk mountain.

Before or after hours - Use **BRT, L Glenwood** or any **SM** Snowmass bus. Drop off location at the HWY 82 and Buttermilk stop.

BM buses run from December 14 to April 6

Clickable Tabs

FARES, BIKE LOADING,
DISABLED ACCESS

LOST & FOUND

PASSENGER CODE
OF CONDUCT

GUIDE TO RIDE

WINTER WEATHER RIDING

SYSTEM WIDE MAP

LOCAL (L) ROUTE

VelociRFTA (BRT) ROUTE

HOGBACK (HGB) ROUTE

RIDE GLENWOOD
(RG) ROUTE

CARBONDALE
CIRCULATOR (CC) ROUTE

WOODY CREEK (WC) ROUTE

SNOWMASS
(SMV/SM) ROUTES

FOUR MOUNTAIN
CONNECTOR

CITY OF ASPEN ROUTES

WINTER 2024 FREE SHUTTLES

November 25, 2024
to Sunday, April 20, 2025



ROUTE MAPS & SCHEDULE

Please use this schedule as a guide. For additional information on routes, schedules and buses serving the Roaring Fork valley, please visit RFTA.com, or get bus arrival times when you want them as shown below.

BUS ARRIVAL TIMES WHEN YOU WANT THEM!

FOR UPDATES ON YOUR ROUTE & SCHEDULE:

- Visit www.MyRFTA.com or
- Text your **RFTA (bus stop ID)** to **41411**
Example: **RFTA 97** to **41411**



CATCHING A SHUTTLE

- When you see a bus approaching, look at its electronic sign to make sure it's serving your route.
- Signal the driver by waving or using the white reflective paddle located at most bus stops.

BRUSH CREEK PARK & RIDE

Park FREE at the Brush Creek Park & Ride and catch FREE buses to Aspen and Snowmass Village.



Operates 8 a.m. - 11 p.m.

Provides FREE service around Aspen. Use the **Downtowner app** to review the service boundaries, or call 970.705.4438.



CarToGo.com • 970.920.5066

Members may access a fleet of hybrid and electric vehicles including sedans, SUVs & a truck. Low rates include gas, insurance and roadside assistance.



DISABLED ACCESS

- RFTA provides ADA Complementary Paratransit to individuals with disabilities, who are unable to access or navigate RFTA fixed-route services. For more info call 970.384.4855 or visit rfta.com/paratransit.
- RFTA operates its services without regard to race, color, national origin, age, sex, or disability in accordance with Title VI of the Civil Rights Act of 1964 and the Americans with Disabilities Act (ADA).
- For more information on the RFTA Civil Rights Program and the procedures to file a complaint, contact RFTA at either 970.384.4974 or titlevi@rfta.com.
- Schedule information is available in TTY (Teletypewriter). TTY users may call Colorado Relay at 711 or 800.659.2656.



For more Info: 970.925.8484

rfta.com
Lost & Found 970.384.4888

FREE Wireless Internet Connection Available at Rubey Park



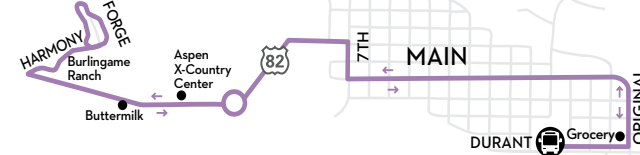
FREE SHUTTLE ROUTES

KEY: Rubey Park Transit Center Rio Grande Parking Garage

Burlingame/Hwy 82 BG

Daily 6:35 a.m. - 12:20 a.m.

Provides service from Rubey Park to the Burlingame Ranch housing complex via Hwy 82. This route is a convenient option for reaching the Aspen X-Country Center or Buttermilk Mountain.



Outbound: Departs Rubey Park at :20 & :50 from 7:20 a.m. - 12:20 a.m.
Inbound: Departs Burlingame at :05 & :35 from 6:35 a.m. - 11:35 p.m.

Castle/Maroon CM

Daily 6:20 a.m. - 2:00 a.m.

Provides service from Rubey Park to Maroon Creek Road and Castle Creek Road serving Aspen Valley Hospital, Aspen Highlands Village and the Aspen Recreation Center.

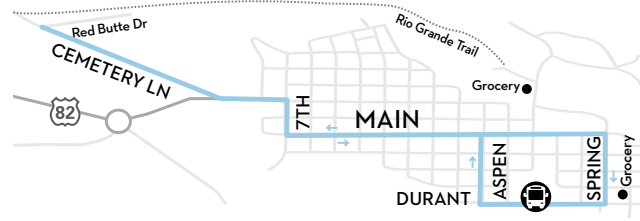


Outbound: Departs Rubey Park Transit Center at :00, :20 and :40
Departs Castle Ridge at :07, :27 and :47
Inbound: Departs Aspen Highlands at :00, :20 and :40
(Last trip departing from Aspen Highlands at 1:40 a.m.)
Departs Castle Ridge/Aspen Valley Hospital at :05, :25 and :45

Cemetery Lane CL

Daily 6:42 a.m. - 2:00 a.m.

Travels from Rubey Park to the Cemetery Lane residential area.

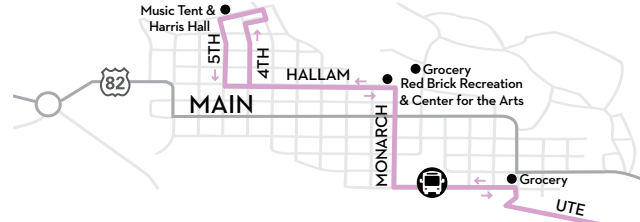


Outbound: Departs Rubey Park Transit Center at :00 and :30
Inbound: Departs Red Butte Drive at :12 and :42

Cross Town (Winter & Summer Only) XT

Daily 7:54 a.m. - 11:00 p.m.

Serves the West End and Ute Avenue neighborhoods including attractions such as the Music Tent.

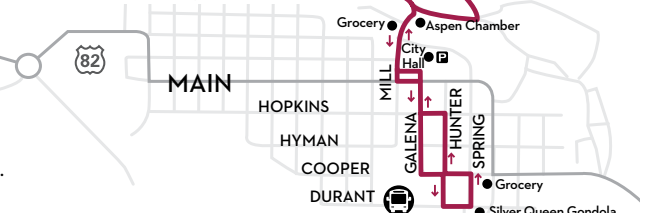


Outbound: Departs Rubey Park Transit Center to Ute Avenue at :24 and :54
Departs Rubey Park Transit Center to Harris Hall at :06 and :36
Inbound: Departs Ute Avenue at :00 and :30
Departs Harris Hall at :15 and :45

Galena Street (Winter Only) GS

Daily 8:15 a.m. - 5:00 p.m.

Travels continuously from the Rio Grande Parking Garage to the Silver Queen Gondola of Aspen Mountain. Also serving the Hunter Creek neighborhood.



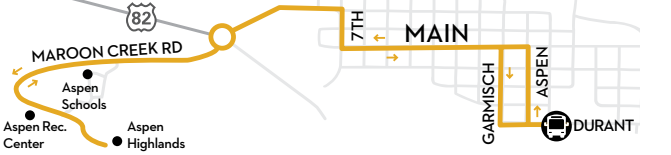
Stops on demand along route. **Departs** every 10 minutes.

Highlands Direct (Winter Only) AH

Operates 12/14/24 - 4/13/25

Daily 6:45 a.m. - 8:10 p.m.

Provides service from Rubey Park to Aspen Highlands Village, the Aspen Recreation Center and Aspen schools via Maroon Creek Road.

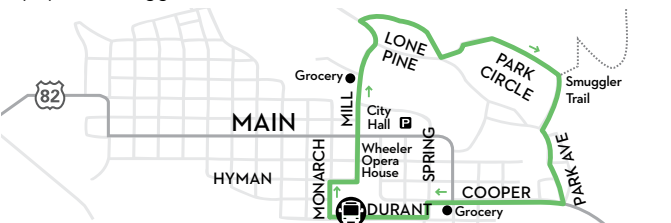


Departures from Rubey Park & Aspen Highlands Village:
• **Peak Ski Hours:** Every 10-15 minutes
• **Off Peak Ski Hours:** Every 15-30 minutes
• Additional service available on Castle/Maroon route

Hunter Creek HC

Daily 6:20 a.m. - 2:00 a.m.

Serves the residential area of Hunter Creek, providing access to grocery shopping and Aspen's Post Office. Also travels near the popular Smuggler Mountain trail.



Outbound: Departs Rubey Park Transit Center at :00, :20 and :40
Inbound: Departs Hunter Creek at :05, :25 and :45
Departs Centennial at :08, :28 and :48

Mountain Valley Dial-a-Ride MV

Daily 6:30 a.m. - 1:45 a.m.

Serves the Mountain Valley residential area on a fixed route free of charge. Provides door-to-door service in this area for \$1. Call 970.920.9999 to schedule personalized service.



Outbound: Departs Rubey Park Transit Center at :15 and :45
Inbound: Departs Lupine Drive at :00 and :30
Dial-a-Ride serves residential areas in Mountain Valley, McSkimming Road, Eastwood Road, and Stillwater Drive. Cash fare is \$1 with discounted passes available.

Clickable Tabs

FARES, BIKE LOADING,
DISABLED ACCESS

LOST & FOUND

PASSENGER CODE
OF CONDUCT

GUIDE TO RIDE

WINTER WEATHER RIDING

SYSTEM WIDE MAP

LOCAL (L) ROUTE

VelociRFTA (BRT) ROUTE

HOGBACK (HGB) ROUTE

RIDE GLENWOOD
(RG) ROUTE

CARBONDALE
CIRCULATOR (CC) ROUTE

WOODY CREEK (WC) ROUTE

SNOWMASS
(SMV/SM) ROUTES

FOUR MOUNTAIN
CONNECTOR

CITY OF ASPEN ROUTES

WINTER WEATHER RIDING

Colorado weather can be unpredictable. Here are some ways to be prepared for traveling during adverse weather and staying up to date on any delays, detours, and cancellations.

Know Before You Go

- Subscribe to **RFTA BusTracker** by email or text to get the latest service alerts at **myRFTA.com**.
- Track your bus in real time and see when it will arrive at your stop at **myRFTA.com**.
- Check for up-to-date stop times via text at **myRFTA.com**.

Plan for Extra Time

It is recommended to arrive at your bus stop at least 5 minutes early. And if possible, take an earlier scheduled bus so that if there are delays you will have time to make it to your destination.

Stay Connected

Ensure all mobile devices are fully charged in order to stay connected and receive updates on the go.

Dress for the Weather

Delays, detours and cancellations are possible during inclement weather so make sure you are prepared by being dressed appropriately for the weather conditions. Wear proper footwear and be mindful of slippery surfaces such as bus platforms, stairs and sidewalks.

Our buses tend to acquire full capacity quicker on winter days

You can view how crowded your bus is with the **RFTA Bus Tracker** capacity feature that shows if your bus is “not crowded”, “somewhat crowded” or “crowded”.

Please be patient and considerate of other passengers and bus drivers during crowded and challenging conditions.



RFTA.COM



Clickable Tabs

FARES, BIKE LOADING,
DISABLED ACCESS

LOST & FOUND

PASSENGER CODE
OF CONDUCT

GUIDE TO RIDE

WINTER WEATHER RIDING

SYSTEM WIDE MAP

LOCAL (L) ROUTE

VelociRFTA (BRT) ROUTE

HOGBACK (HGB) ROUTE

RIDE GLENWOOD
(RG) ROUTE

CARBONDALE
CIRCULATOR (CC) ROUTE

WOODY CREEK (WC) ROUTE

SNOWMASS
(SMV/SM) ROUTES

FOUR MOUNTAIN
CONNECTOR

CITY OF ASPEN ROUTES

STEP 1: FIND RFTA INFORMATION

Online:

Plan your trip using our website, find stops and stations using our system map, buy passes, find route, schedule and fare information and look for information about all fare products, programs and services at **RFTA.com**.

- Find RFTA rider tools
- Find a bus using the RFTA BusTracker at **myRFTA.com**
- Find routes, stops and stations with the system map
- Learn how to purchase RFTA passes and fares

By Telephone:

Call the Rubey Park Transit Center for complete bus information. You can reach customer service at 970.925.8484. Rubey Park Transit Center is open seven days a week from 6:45am- 2:00am.

In Person:

Visit The Rubey Park Transit Center in downtown Aspen to pick up schedules, system maps and passes or talk to a Customer Service Representative.

STEP 2: PLAN YOUR TRIP

Schedules may look complicated, but once you become familiar with them, they're really quite easy.

Here's what you'll find on a schedule:

- Route name
- List of major destinations (printed schedules only)
- Route map with major streets and destinations
- Departure and arrival times for major stops along the route, based on direction of travel and day of the week.

Tips for reading a schedule:

1. Determine the direction of travel and day of the week.
2. Find the stop closest to where you want to catch the bus.
3. Look down the column under that intersection to find departure times from that stop.
4. Read horizontally along the line that lists your departure time to determine when you will arrive at your destination. If no arrival time or (—) is shown, then that particular bus does not stop there. Look at the lines above and below for a bus that does make that stop.
5. To plan your return trip, look at the reverse direction of travel on the opposite side of the printed schedule and follow these same steps.

STEP 3: FIND YOUR BUS STOP

Find your bus stop by using our **System Map** or **myRFTA.com**. Make sure to arrive at least ten minutes early to your bus stop and stay visible by the curb as your bus approaches. If you have a mobile device handy, you can access live bus information at **myRFTA.com**.

STEP 4: VERIFY YOUR ROUTE & BOARD THE BUS

When you see a bus approaching, look at the destination sign above the front windshield to verify the route and direction.

The curb side of the bus is the safest place to be. Allow a few feet between yourself and the bus before attempting to board. If you plan to use the bus bike rack, alert the bus operator before you board and before you depart. Once onboard, be sure to keep your body and personal belongings out of the aisles and grab hold of handrails on full buses without vacant seats.

Bus operators can activate an electronic or manual ramp for passengers in wheelchairs. There is also a kneeling feature available to help persons with disabilities board.

STEP 5: PAY YOUR FARE

Validation machines scan pre-purchased tickets via the app. Fareboxes on buses only accept exact change and RFTA bus cards. RFTA Mobile Tickets app and Bus Cards are available to avoid the hassle of cash fares and to help you save money on multiple rides.

RFTA Mobile Tickets App: Download the app and purchase tickets for immediate use or purchase in advance for future travel. When ready to board the bus, simply activate your ticket, scan the activated ticket on the ticket validation machines aboard the buses, and when the light turns green on the validator, it's time to board!

Cash: Exact fare only. Bus Operators do not carry change. Sorry, no refunds.

Stored Value Cards: Insert your card into the card dispenser slot with the arrow facing you. This will automatically deduct the price of the current ride and print the remaining value on the back of the card.

30-Day Zone Pass: Upon first use, insert your card into the card dispenser slot with the arrow facing you. This will activate your card and print the activation and expiration date on the back of the card. This is important as your card is good for a 30 day period regardless of the beginning and ending of the calendar month. Once your card is activated, simply slide it through the card reader swipe with the magnetic stripe facing you.

Season Zone Passes: Scan your pass on the ticket validation machines aboard the bus.

Transfers: If you are transferring from another RFTA route, use a transfer as credit towards your bus fare. Please be sure to ask for transfers while loading the bus.

STEP 6: FIND YOUR SEAT

RFTA's policy requires passengers to place and hold any bags, purses, luggage, strollers and other personal belongings in their lap or on the floor. Seating at the front of the bus has been designated for persons with disabilities and is the only area with wheelchair securements. RFTA requests that passengers vacate the seats in this area to accommodate a passenger with a disability. As a courtesy, passengers are asked to offer a seat to seniors and adults traveling with small children.

- **Watch Children.** If traveling with children, make sure they stay seated.
- **Stand behind the yellow line.** Stay seated whenever possible, but if the bus is full and you must stand, remain behind the yellow line. It's the law! If you must stand, hold onto the handrails at all times.
- **Keep aisles clear.** Keep all personal belongings such as shopping bags or laptop cases out of the aisles. Strollers must be folded.
- **Be careful during bad weather.** Rain and snow call for extra caution. Wet floors can be slippery, so be sure to use handrails.

STEP 7: GET OFF AT YOUR STOP

Stay alert so you know when your stop is approaching. If you're not sure when to get off the bus, sit close to the front and ask the driver to call out your stop.

Signal the driver you want to get off the bus about one block before you reach your stop. Depending on the type of bus you're riding, you can signal the driver by one of the following methods:

- **Pulling the cord that runs above the windows.**
- **Pushing the button on the ceiling of the bus above your seat.**

The "Stop Requested" sign at the front of the bus will light up when you have activated the signal. When the bus stops, exit through the rear door if the bus has two doors. Wait until the bus pulls away so you can see traffic clearly before crossing the street. Do not cross in front of the bus.

PASO 1: ENCONTRAR INFORMACIÓN DE RFTA

En línea:

Planifique su viaje utilizando nuestro sitio web, busque paradas y estaciones utilizando el mapa de nuestro sistema, compre pases, encuentre información sobre rutas, horarios y tarifas y busque información sobre todos los productos, programas y servicios de tarifas en RFTA.com.

- Encuentre herramientas para pasajeros de RFTA
- Encuentre un autobús utilizando RFTA BusTracker en myRFTA.com
- Encuentra rutas, paradas y estaciones con el mapa del sistema
- Aprenda cómo comprar pases y tarifas de RFTA

Por teléfono:

Llame al Centro de Tránsito de Rubey Park para obtener información completa sobre los autobuses. Puede comunicarse con el servicio de atención al cliente al 970.925.8484. El Centro de Tránsito de Rubey Park está abierto los siete días de la semana, de 6:45 a.m. a 2:00 a.m.

En persona:

Visite el Centro de tránsito de Rubey Park en el centro de Aspen para conocer horarios, mapas del sistema y pases o hablar con un representante de servicio al cliente.

PASO 2: PLANIFICA TU VIAJE

Los horarios pueden parecer complicados, pero una vez que te familiarizas con ellos, son realmente bastante fáciles.

Esto es lo que encontrará en un horario:

- Nombre de la ruta
- Lista de destinos principales (solo horarios impresos)
- Mapa de ruta con calles principales y destinos.
- Horarios de salida y llegada de las principales paradas de la ruta, según la dirección del viaje y el día de la semana.

Consejos para leer un horario:

1. Determine la dirección de viaje y el día de la semana.
2. Encuentra la parada más cercana a donde quieres tomar el autobús.
3. Mire hacia abajo en la columna debajo de esa intersección para encontrar los horarios de salida desde esa parada.
4. Lea horizontalmente a lo largo de la línea que indica su hora de salida para determinar cuándo llegará a su destino. Si no se muestra la hora de llegada o (—), entonces ese autobús en particular no para allí. Mire las líneas de arriba y de abajo para encontrar un autobús que haga esa parada.
5. Para planificar su viaje de regreso, mire la dirección inversa del viaje en el lado opuesto del horario impreso y siga estos mismos pasos.

PASO 3: ENCUENTRA TU PARADA DE AUTOBÚS

Encuentre su parada de autobús utilizando nuestro mapa del sistema o myRFTA.com. Asegúrese de llegar al menos diez minutos antes a su parada de autobús y manténgase visible junto a la acera a medida que se acerca el autobús. Si tiene un dispositivo móvil a mano, puede acceder a información del autobús en vivo en myRFTA.com.

PASO 4: VERIFICA TU RUTA Y ABORDA EL AUTOBÚS

Cuando vea que se acerca un autobús, mire la señal de destino sobre el parabrisas delantero para verificar la ruta y la dirección.

El lado de la acera del autobús es el lugar más seguro para estar. Deje unos pocos pies entre usted y el autobús antes de intentar abordar. Si planea utilizar el portabicicletas del autobús, avise al operador del autobús antes de abordar y antes de partir. Una vez a bordo, asegúrese de mantener su cuerpo y sus pertenencias personales fuera de los pasillos y agárrese de los pasamanos en los autobuses llenos sin asientos libres.

Los operadores de autobuses pueden activar una rampa electrónica o manual para pasajeros en sillas de ruedas. También hay una función para arrodillarse disponible para ayudar a las personas con discapacidades al subir.

PASO 5: PAGA TU TARIFA

Las máquinas de validación escanean los billetes precomprados a través de la aplicación. Las cajas de tarifas de los autobuses solo aceptan cambio exacto y tarjetas de autobús de RFTA. La aplicación RFTA Mobile Tickets y las tarjetas de autobús están disponibles para evitar la molestia de las tarifas en efectivo y ayudarlo a ahorrar dinero en múltiples viajes.

Aplicación RFTA Mobile Tickets: descargue la aplicación y compre boletos para uso inmediato o cómprelos con anticipación para viajes futuros. Cuando esté listo para abordar el autobús, simplemente active su boleto, escanee el boleto activado en las máquinas de validación de boletos a bordo de los autobuses y cuando la luz se ponga verde en el validador, ¡es hora de abordar!

Efectivo: Solo tarifa exacta. Los operadores de autobuses no llevan cambio. Lo sentimos, no hay reembolsos.

Tarjetas de valor almacenado: inserte su tarjeta en la ranura del dispensador de tarjetas con la flecha hacia usted. Esto deducirá automáticamente el precio del viaje actual e imprimirá el valor restante en el reverso de la tarjeta.

Pase de zona de 30 días: al usarla por primera vez, inserte su tarjeta en la ranura del dispensador de tarjetas con la flecha hacia usted. Esto activará su tarjeta e imprimirá la fecha de activación y vencimiento en el reverso de la tarjeta. Esto es importante ya que su tarjeta es válida por un periodo de 30 días, independientemente del comienzo y el final del mes calendario. Una vez que su tarjeta esté activada, simplemente deslicela a través del lector de tarjetas con la banda magnética hacia usted.

Pases de Zona de Temporada: Escanea tu pase en las máquinas de validación de billetes a bordo del autobús.

Transferencias: si realiza una transferencia desde otra ruta RFTA, utilice una transferencia como crédito para su tarifa de autobús. Asegúrese de solicitar traslados mientras sube al autobús.

PASO 6: ENCUENTRA TU ASIENTO

La política de RFTA requiere que los pasajeros coloquen y sostengan bolsos, carteras, equipaje, carriolas y otras pertenencias personales en su regazo o en el piso. Los asientos en la parte delantera del autobús han sido designados para personas con discapacidades y es la única área con seguros para sillas de ruedas. RFTA solicita que los pasajeros desocupen los asientos en esta área para acomodar a un pasajero con una discapacidad. Como cortesía, se solicita a los pasajeros ofrecer un asiento a personas mayores y adultos que viajen con niños pequeños.

- **Cuida los niños.** Si viaja con niños, asegúrese de que permanezcan sentados.
- **Manténgase detrás de la línea amarilla.** Mantente sentado siempre que sea posible, pero si el autobús está lleno y debes pararte, quédate detrás de la línea amarilla. ¡Es la ley! Si debe pararse, agárrese de los pasamanos en todo momento.
- **Mantenga los pasillos despejados.** Mantenga todas las pertenencias personales, como bolsas de compras o fundas para computadoras portátiles, fuera de los pasillos. Las carriolas deben estar plegadas.
- **Tenga cuidado durante mal clima.** La lluvia y la nieve exigen extrema precaución. Los pisos mojados pueden ser resbaladizos, así que asegúrese de usar pasamanos.

PASO 7: BAJA EN TU PARADA

Manténgase alerta para saber cuándo se acerca su parada. Si no está seguro de cuándo bajarse del autobús, siéntese cerca del frente y pídale al conductor que le indique su parada.

Indique al conductor que desea bajar del autobús aproximadamente una cuadra antes de llegar a su parada. Dependiendo del tipo de autobús en el que viajas, puedes indicarle al conductor uno de los siguientes métodos:

- **Jalando el cordón que pasa por encima de las ventanas.**
- **Presionando el botón en el techo del autobús encima de su asiento.**

El letrero de "Parada solicitada" en la parte delantera del autobús se iluminará cuando haya activado la señal. Cuando el autobús se detenga, salga por la puerta trasera si el autobús tiene dos puertas. Espere hasta que el autobús se aleje para poder ver el tráfico claramente antes de cruzar la calle. No cruce por delante del autobús.

FARES, BIKE LOADING,
DISABLED ACCESS

LOST & FOUND

PASSENGER CODE
OF CONDUCT

GUIDE TO RIDE

WINTER WEATHER RIDING

SYSTEM WIDE MAP

LOCAL (L) ROUTE

VelociRFTA (BRT) ROUTE

HOGBACK (HGB) ROUTE

RIDE GLENWOOD
(RG) ROUTE

CARBONDALE
CIRCULATOR (CC) ROUTE

WOODY CREEK (WC) ROUTE

SNOWMASS
(SMV/SM) ROUTES

FOUR MOUNTAIN
CONNECTOR

CITY OF ASPEN ROUTES

Don't stand out in the cold at the Ticket Vending Machine when you can buy your tickets

ANYTIME, ANYWHERE with **RFTA MOBILE TICKETS**



RFTA's Mobile Tickets app lets you buy tickets and passes anytime from anywhere. Simply download the app and purchase tickets for immediate use or purchase in advance for future travel. It's fast, easy, and available any time you're on the go.

SAVE 25% ON YOUR RIDE WHEN YOU DOWNLOAD THE RFTA MOBILE TICKETS APP!



Get it from the App Store® or Google Play.

Apple® and the Apple Logo® are registered trademarks of Apple Inc. Google Play and the Google Play logo are trademarks of Google LLC.

Clickable Tabs

FARES, BIKE LOADING,
DISABLED ACCESS

LOST & FOUND

PASSENGER CODE
OF CONDUCT

GUIDE TO RIDE

WINTER WEATHER RIDING

SYSTEM WIDE MAP

LOCAL (L) ROUTE

VelociRFTA (BRT) ROUTE

HOGBACK (HGB) ROUTE

RIDE GLENWOOD
(RG) ROUTE

CARBONDALE
CIRCULATOR (CC) ROUTE

WOODY CREEK (WC) ROUTE

SNOWMASS
(SMV/SM) ROUTES

FOUR MOUNTAIN
CONNECTOR

CITY OF ASPEN ROUTES



ROARING FORK TRANSPORTATION AUTHORITY

BUS SCHEDULES & GUIDE TO RIDE

HORARIOS DE AUTOBUSES Y GUÍA DE PASEO

970.925.8484 | RFTA.COM

